

TUSCALOOSA COUNTY COMMISSION

MEETING

March 19, 2003

TUSCALOOSA COUNTY §  
STATE OF ALABAMA §

This being the date and hour to which the Tuscaloosa County Commission adjourned, the County Commission met pursuant to such adjournment with Probate Judge W. Hardy McCollum presiding as Chairman. The following members were present:

Mike Richardson  
Gary Youngblood  
Bobby Miller  
Reginald Murray

Commissioner Mike Richardson moved, seconded by Commissioner Reginald Murray, the County Commission voted unanimously to concur with the Alabama Department of Transportation's final determination of the final quantities (overruns/underruns) on the Mitt Lary Road Extension Project (ST-063-888-020) extending from Carrolls Creek to State Highway 171. The computations were verified by the county's hired engineering firm, Burk-Kleinpeter, Inc.


Exhibit 3-1, Pages 556-565

Commissioner Mike Richardson moved, seconded by Commissioner Gary Youngblood, the County Commission voted unanimously to approve the warrants issued to cover Tuscaloosa County's expenditures for the month of February, 2003.


Exhibit 3-2, Page 566


Commissioner Mike Richardson moved, seconded by Commissioner Gary Youngblood, the County Commission voted three to two to appeal Federal Judge U.W. Clemon's ruling that Tuscaloosa County must reinstate Charlie Blount to his position with Tuscaloosa County with back pay. Mr. Blount was fired for allegedly making a death threat to a co-worker. Mr. Blount will remain suspended during this appeal process. Commissioner Bobby Miller and Commissioner Reginald Murray cast the NAY votes.


There being no further business to come before the Tuscaloosa County Commission, the meeting adjourned to Wednesday, March 26, 2003.

  
 \_\_\_\_\_  
 W. Hardy McCollum  
 Judge of Probate and Chairman  
 Tuscaloosa County Commission

  
 \_\_\_\_\_  
 Mike Richardson  
 Commissioner - District I

  
 \_\_\_\_\_  
 Gary Youngblood  
 Commissioner - District II

  
 \_\_\_\_\_  
 Bobby Miller  
 Commissioner - District III

  
 \_\_\_\_\_  
 Reginald Murray  
 Commissioner - District IV

**BURK - KLEINPETER, INC.**

ENGINEERS, ARCHITECTS, PLANNERS, ENVIRONMENTAL SCIENTISTS

600 LURLEEN WALLACE BOULEVARD, SUITE 180

TUSCALOOSA, ALABAMA 35401-1734

TELEPHONE (205) 759-3221 • FAX (205) 759-9166

WWW.BKIUSA.COM

CHAIRMAN OF THE BOARD  
WM. H. "BIPP" BURK, III, PE

PRESIDENT  
GEORGE C. KLEINPETER, JR., PE

VICE PRESIDENT  
O. JEFFREY WOOD, PE



OVER 65 YEARS OF SERVICE

March 14, 2003

Mr. Farrington Snipes  
Tuscaloosa County  
P.O. Box 2692  
Tuscaloosa, Alabama 35403

Re: **Mitt Lary Road Extension,  
ST-063-888-020**

Dear Mr. Snipes:

Enclosed are the final quantities and the overrun/underrun sheet for the above referenced project. I am writing to inform you that we agree with the figures listed, and we will be sending a final estimate as soon as the BMT-38 information is finalized. Please forward this information to Ms. Carol Avery at your earliest convenience.

Should you have any questions, please give me a call.

Sincerely,

**BURK-KLEINPETER, INC.**

Russ Harshman, P.E.  
Project Manager

Enclosures

cc: File (3066-10)

3-1

APPROVED BY  
COUNTY COMMISSION  
DATE 3-19-2003

RECEIVED  
MAR 14 2003  
FARRINGTON B. SNIPES, JR.  
DIRECTOR

3-1

03/19/2003 16:56 2053459580

PAGE 03

**Summary of Quantities**  
**Project No. ST-063-888-020**  
**Mitt Lary Road Extension**

**Clearing and Grubbing**

Item No. 201A-000

Plan Quantity  
1 Lump Sum

Field Quantity  
1 Lump Sum

Plan quantity and field quantity agree.

**Unclassified Excavation**

Item No. 210A-000

Plan Quantity  
207772 CY

Field Quantity  
398544 CY  
Overrun 190772 CY

The project alignment was changed.

**Borrow Excavation**

Item No. 210D-000

Plan Quantity  
49562 CY

Field Quantity  
0 CY  
Underrun 49562 CY

Deleted in Change Request No. 1.

**Structure Excavation**

Item No. 214A-000

Plan Quantity  
2837 CY

Field Quantity  
2596 CY  
Underrun 241 CY

Plan quantity and field quantity are in substantial agreement.

**Foundation Backfill, Commercial**

Item No. 214B-001

Plan Quantity  
817 CY

Field Quantity  
0 CY  
Underrun 817 CY

Not used for this job.

**Roadbed Processing**

Item No. 230A-000

Plan Quantity  
12 RDBD STA

Plan quantity and field quantity are in substantial agreement.

Field Quantity  
11.5 RDBD STA  
Underrun 0.5 RDBD STA

**Crushed Aggregate Base Course, Type B, Plant Mixed, 5"**

**Compacted Thickness**

Item no. 301A-008

Plan Quantity  
9698 SYCIP

Plan quantity and field quantity are in substantial agreement.

Field Quantity  
9711 SYCIP  
Overrun 13 SYCIP

**Crushed Aggregate, Section 825, Type B,**

**For Miscellaneous Use**

Item no. 305B-060

Plan Quantity  
423 TONS CIP

Additional material was needed for access roads.

Field Quantity  
1610.16 TONS CIP  
Overrun 1187.16 TONS CIP

**Bituminous Treatment A**

Item no. 401A-000

Plan Quantity  
4194 SYCIP

Paved area was reduced.

Field Quantity  
3066 SYCIP  
Underrun 1128 SYCIP

**Improved Bituminous Concrete Binder Layer,  
1 1/2" Maximum Aggregate Size Mix, Esal Range B**

Item no. 429B-222

Plan Quantity  
537 Tons

Paved area was reduced.

Field Quantity  
505.86 Tons  
Underrun 31.14 Tons

**Steel Reinforcement**

Item no. 502A-000

Plan Quantity  
28123 LB

The culvert was taken out of the project.

Field Quantity  
0 LB  
Underrun 28123 LB

Plan Quantity 186 CY	<p align="center"><b><u>Culvert Concrete</u></b> Item no. 524A-010</p> <p align="center">The culvert was taken out of the project.</p>	Field Quantity 0 CY Underrun 186 CY
Plan Quantity 116 LF	<p align="center"><b><u>15" Roadway Pipe (Class 3 R.C.)</u></b> Item no. 530A-000</p> <p align="center">Plan quantity and field quantity are in substantial agreement.</p>	Field Quantity 120 LF Overrun 4 LF
Plan Quantity 308 LF	<p align="center"><b><u>24" Roadway Pipe (Class 3 R.C.)</u></b> Item no. 530A-002</p> <p align="center">Added in place of 36" Roadway Pipe.</p>	Field Quantity 892 LF Overrun 584 LF
Plan Quantity 388 LF	<p align="center"><b><u>36" Roadway Pipe (Class 3 R.C.)</u></b> Item no. 530A-004</p> <p align="center">This item was not used.</p>	Field Quantity 0 LF Underrun 388 LF
Plan Quantity 120 LF	<p align="center"><b><u>72" Roadway Pipe (Class 3 R.C.)</u></b> Item no. 530A-010</p> <p align="center">Plan quantity and field quantity are in substantial agreement.</p>	Field Quantity 104 LF Underrun 16 LF
Plan Quantity 432 LF	<p align="center"><b><u>36" Roadway Pipe (Class 4 R.C.)</u></b> Item no. 530A-015</p> <p align="center">This item was not used</p>	Field Quantity 0 LF Underrun 432 LF
Plan Quantity 876 LF	<p align="center"><b><u>24" Roadway Pipe (Class 5 R.C.)</u></b> Item no. 530A-024</p> <p align="center">Plan quantity and field quantity are in substantial agreement.</p>	Field Quantity 864 LF Underrun 12 LF
Plan Quantity 1444 LF	<p align="center"><b><u>36" Roadway Pipe (Class 5 R.C.)</u></b> Item no. 530A-026</p> <p align="center">Plan quantity and field quantity are in substantial agreement.</p>	Field Quantity 996 LF Underrun 448 LF

**18" Side Drain Pipe**  
 Item no. 535A-001

Plan Quantity  
24 LF

Pipe was extended.

Field Quantity  
40 LF  
Overrun 16 LF

**Mobilization**  
 Item no. 600A-000

Plan Quantity  
1 Lump Sum

Plan quantity and field quantity agree.

Field Quantity  
1 Lump Sum

**Right of Way Markers**  
 Item no. 602A-000

Plan Quantity  
57 EACH

Plan quantity and field quantity are in substantial agreement.

Field Quantity  
51 Each  
Underrun 6 Each

**Special Underdrain Outlet, Type A**  
 Item no. 605B-000

Plan Quantity  
2 Each

Plan quantity and field quantity are in substantial agreement.

Field Quantity  
1 Each  
Underrun 1 Each

**6" Underdrain Outlet, Type A**  
 Item no. 606A-000

Plan Quantity  
500 LF

Extra footage needed due to additional buttresses.

Field Quantity  
710 LF  
Overrun 210 LF

**Loose Riprap Class 2**  
 Item no. 610C-001

Plan Quantity  
450 Tons

Plan quantity and field quantity are in substantial agreement.

Field Quantity  
447.42 Tons  
Underrun 2.58 Tons

**Filter Blanket**  
 Item no. 610D-003

Plan Quantity  
403 SY

This item was bid at zero dollars.

Field Quantity  
0 SY

**Slope Paving**  
Item no. 814A-000

Plan Quantity  
259 CY

Field Quantity  
386.66 CY  
Overrun 127.66 CY

Additional quantity was added in the field.

**24" Rdway Pipe End Trtmnt. CL 1**  
Item no. 819A-003

Plan Quantity  
10 Each

Field Quantity  
14 Each  
Overrun 4 Each

Plan quantity and field quantity are in substantial agreement.

**72" Rdway Pipe End Trtmnt. CL 1**  
Item no. 819A-011

Plan Quantity  
2 Each

Field Quantity  
2 Each

Plan quantity and field quantity agree.

**36" Rdway Pipe End Trtmnt. CL 2**  
Item no. 819A-055

Plan Quantity  
7 Each

Field Quantity  
6 Each  
Underrun 1 Each

Plan quantity and field quantity are in substantial agreement.

**18" Side Drain Pipe End Treatment, Class 1**  
Item no. 819A-101

Plan Quantity  
2 Each

Field Quantity  
2 Each

Plan quantity and field quantity agree.

**Minor Structure Concrete**  
Item no. 620A-000

Plan Quantity  
1 CY

Field Quantity  
1 CY

Plan quantity and field quantity agree.

**Junction Boxes, Type 1, 1P, or 5**  
Item no. 621A-000

Plan Quantity  
2 Each

Field Quantity  
2 Each

Plan quantity and field quantity agree.

**Junction Boxes, Type 1**  
Item no. 621A-005

Plan Quantity  
1 Each

Field Quantity  
0 Each  
Underrun 1 Each

This item was deleted.



**Junction Boxes, Type 4, 2P. or 5**

Item no. 621A-017

Plan Quantity  
4 Each

2 inlets were added to the base and pave contract.

Field Quantity  
2 Each  
Underrun 2 Each

**Inlets, Type C**

Item no. 621C-027

Plan Quantity  
1 Each

This item was not used.

Field Quantity  
0 Each  
Underrun 1 Each

**Woven Wire Fence**

Item no. 635A-000

Plan Quantity  
3050 LF

Additional fence was added in the field.

Field Quantity  
3549.7 LF  
Overrun 499.7 LF

**Gate, 14 Feet Wide**

Item no. 635B-001

Plan Quantity  
2 Each

One gate was added during construction.

Field Quantity  
3 Each  
Overrun 1 Each

**Topsoll From Stockpiles**

Item no. 650B-000

Plan Quantity  
25321 CYIP

This item was bid at zero dollars and not calculated.

Field Quantity  
0 CYIP  
Underrun 25321 CYIP

**Agricultural Limestone**

Item no. 651B-000

Plan Quantity  
44 Tons

Plan quantity and field quantity are in substantial agreement.

Field Quantity  
40.7 Tons  
Underrun 3.3 Tons

**9-9 Commercial Fertilizer**

Item no. 651C-000

Plan Quantity  
5 Tons

Additional areas were grassed and fertilized.

Field Quantity  
9.38 Tons  
Overrun 4.38 Tons

**Seeding (Mix 2A)**

Item no. 652A-054

Plan Quantity  
17 Acres

Additional areas were grassed and fertilized.

Field Quantity  
20.35 Acres  
Overrun 3.35 Acres

03/19/2003 16:56 2053459580

PAGE 09

**Seeding (Mix 2E)**  
Item no. 652A-056

Plan Quantity 5 Acres	This item was not used.	Field Quantity 0 Acres Underrun 5 Acres
--------------------------	-------------------------	---

**Temporary Seeding (Mix 2AT)**  
Item no. 652B-053

Plan Quantity 7 Acres	This item was not used.	Field Quantity 0 Acres Underrun 7 Acres
--------------------------	-------------------------	---

**Mowing**  
Item no. 652C-000

Plan Quantity 29 Acres	This item was not used.	Field Quantity 0 Acres Underrun 29 Acres
---------------------------	-------------------------	--

**Seeding In Stubble (Mix 2A)**  
Item no. 652D-054

Plan Quantity 7 Acres	This item was not used.	Field Quantity 0 Acres Underrun 7 Acres
--------------------------	-------------------------	---

**Solid Sodding**  
Item no. 654A-000

Plan Quantity 929 SY	Additional quantity was added due to erosion around slope paving.	Field Quantity 1853.6 SY Overrun 924.6 SY
-------------------------	---	---

**Mulching, Class A, Type 1**  
Item no. 658A-000

Plan Quantity 7 Acre	Plan quantity was wrong.	Field Quantity 20.35 Acres Overrun 13.35 Acres
-------------------------	--------------------------	--

**Mulching, Class A, Type 2**

Item no. 656A-001

Plan Quantity  
5 Acre

This item was not used.

Field Quantity  
0 Acres  
Underrun 5 Acres

**Haybales**

Item no. 665F-000

Plan Quantity  
36 Each

Plan quantity and field quantity are in substantial agreement.

Field Quantity  
33 Each  
Underrun 3 Each

**Temporary RipRap, Class 2**

Item no. 665I-001

Plan Quantity  
1609 Tons

Needed for 2:1 slopes caused by alignment change.

Field Quantity  
20594.26 Tons  
Overrun 18985.26 Tons

**Silt Fence Type A**

Item no. 665J-000

Plan Quantity  
12975 LF

Plan quantity and field quantity are in substantial agreement.

Field Quantity  
11961 LF  
Underrun 1014 LF

**Drainage Sump Excavation**

Item no. 655K-000

Plan Quantity  
180 CY

More excavation was needed due to excessive erosion.

Field Quantity  
509.3 CY  
Overrun 329.3 CY

**Engineering Controls**

Item no. 680A-000

Plan Quantity  
1 Lump Sum

Plan quantity and field quantity agree.

Field Quantity  
1 Lump Sum

**Solid Temporary Traffic Stripe**

Item no. 701C-001

Plan Quantity  
1 Mile

Plan quantity was rounded.

Field Quantity  
0.384 Miles  
Underrun 0.616 Miles

**Construction Signs**

Item no. 740B-000

Plan Quantity  
562 SF

Plan quantity and field quantity are in substantial agreement.

Field Quantity  
509 SF  
Underrun 53 SF

03/19/2003 16:56

2053459580

PAGE 11

**Channelizing Drums**

Item no. 740D-000

Plan Quantity  
20 Each

Conditions did not warrant the use of the quantity estimated.

Field Quantity  
8 Each  
Underrun 12 Each

**Barricades, Type III**

Item no. 740F-002

Plan Quantity  
10 Each

Plan quantity and field quantity agree.

Field Quantity  
10 Each

**Warning Lights, Type B (Detachable Head)**

Item no. 740I-005

Plan Quantity  
4 Each

Conditions did not warrant the use of the quantity estimated.

Field Quantity  
2 Each  
Underrun 2 Each

**Borrow Excavation (Change Req. No. 1)**

Item no. 210D-000

Plan Quantity  
0

This item added in change request no. 1 for reduced unit price.

Field Quantity  
59809 CY

**Unclassified Excavation (Muck, Art. 210.10 A.)**

Item no. 210A-000

Plan Quantity  
0

This item added as per art. 210.10 A.

Field Quantity  
19927 CY

**Temporary Wire Fence (Incl. Posts) (Change Req. No. 1)**

Item no. 665D-000

Plan Quantity  
0

This item added in change request no. 1.

Field Quantity  
2149 LF

**Removal of Chicken Disposal Pit (Change Req. No. 1)**

Item No. 989A-XXX

Plan Quantity  
0

This item added in change request no. 1.

Field Quantity  
1 Lump Sum

MONTH OF: **FEBRUARY 2003**

	<b>FUND</b>	<b>CHECK NUMBERS</b>	<b>AMOUNT</b>
A01	SCRAP TIRE		
A02	PAYROLL	56111-57150	\$967,405.62
A04	ROAD & BRIDGE	11592-11685	\$894,438.74
A05	GENERAL FUND	22945-23182	\$2,380,612.07
D05	GEN FUND SPECIAL		
B03	EXCESS LAND	293	\$2,174.56
B08	GAS TAX BONDING		
B14	3R GAS TAX		
D01	FIDUCIARY		
D02	PISTOL PERMIT	2389-2398	\$26,669.56
D03	E 911	1336-1340	\$20,048.39
D04	UNCLAIMED WITNESS		
E01	REAPPRAISAL	2970-2986	\$92,639.71
E02	MFG HOMES	1115	\$269.11
E03	HEALTH INSURANCE		
E04	MOTOR VEH TRAINING	30	\$340.48
F01	GENERAL LIABILITY		
F02	TAX ASSR SPECIAL	302	\$111.64
F03	TAX COLL SPECIAL	193	\$23.15
F04	WORKMEN'S COMP	465-470, 5036	\$10,240.56
F06	COMMUNITY DEVELOP	1261-1268	\$22,370.16
F07	DA WORTHLESS CHK	922-934	\$148,271.22

CHECKED BY: *W M Lamb*

WILLIAM M. LAMB, ACCOUNTING MANAGER

APPROVED BY TUSCALOOSA COUNTY COMMISSION:

CHAIRMAN, W. HARDY MCCOLLUM

*W Hardy McCollum*

COMMISSIONER, MIKE RICHARDSON

*Mike Richardson*

COMMISSIONER, GARY YOUNGBLOOD

*Gary Youngblood*

COMMISSIONER, BOBBY MILLER

*Bobby Miller*

COMMISSIONER, REGINALD MURRAY

*Reginald Murray*

3-2

3-2