

TUSCALOOSA COUNTY COMMISSION

MEETING

January 4, 2012

TUSCALOOSA COUNTY §

STATE OF ALABAMA §

This being the date and hour to which the Tuscaloosa County Commission adjourned, the County Commission met pursuant to such adjournment with Probate Judge W. Hardy McCollum presiding as Chairman. The following members were present:

Don Wallace
Gary Youngblood
Bobby Miller
Reginald Murray

Commissioner Don Wallace moved, seconded by Commissioner Gary Youngblood, the County Commission voted unanimously to authorize the Engineering Department to relocate water lines at Fondren Road Bridge at the direction of County Engineer Bobby Hagler. The estimated cost is \$30,000.00 to \$35,000.00.

Commissioner Gary Youngblood moved, seconded by Commissioner Don Wallace, the County Commission voted unanimously to authorize payment to Burk-Kleinpeter for the following projects:

Upper Tyro Creek Bridge Replacement Project \$2,500.00
Rockcastle Creek Bridge Replacement Project \$3,255.00
Tyro Creek Bridge Replacement Project \$1,895.00

Exhibit 1-1, Page

Commissioner Gary Youngblood moved, seconded by Commissioner Bobby Miller, the County Commission voted unanimously to approve the warrants issued to cover Tuscaloosa County's expenditures for the month of November, 2011.

Exhibit 1-2, Page

Commissioner Gary Youngblood moved, seconded by Commissioner Bobby Miller, the County Commission voted unanimously to depart from the order of business set forth in the official agenda to discuss vacating a portion of Holt Road and a request for road maintenance work from the Town of Coaling.


Commissioner Gary Youngblood moved, seconded by Commissioner Reginald Murray, the County Commission voted unanimously to adopt a resolution approving the vacation of a portion of Holt Road. The property owner is Nucor Steel Tuscaloosa, Inc.


Exhibit 1-3, Page


Commissioner Gary Youngblood moved, seconded by Commissioner Bobby Miller, the County Commission voted unanimously to authorize the Engineering Department to perform maintenance work to include wearing surfacing of various roads in Coaling, repair of potholes, installation of signs, etc. The cost is estimated at \$66,000.00 and will be reimbursed to the County by the Town of Coaling.

Exhibit 1-4, Page


There being no further business to come before the Tuscaloosa County Commission, the meeting adjourned to Wednesday, January 18, 2012.


W. Hardy McCollum
Judge of Probate and Chairman
Tuscaloosa County Commission


Don Wallace
Commissioner - District I


Gary Youngblood
Commissioner - District II


Bobby Miller
Commissioner - District III


Reginald Murray
Commissioner - District IV

BURK-KLEINPETER, INC.

CHAIRMAN OF THE BOARD
WM. R. "BIFF" BURK, III, PE

ASSOCIATES
DAVID S. HARGROVE, PE
CRAIG P. WILLIAMS, PE

ENGINEERS, ARCHITECTS, PLANNERS, ENVIRONMENTAL SCIENTISTS

600 LURLEEN WALLACE BOULEVARD, SUITE 180
TUSCALOOSA, AL 35401
TELEPHONE (205) 759-3221 FAX (205) 759-9166
WWW.BKIUSA.COM

PRESIDENT
GEORGE C. KLEINPETER, JR., PE

REGIONAL VICE PRESIDENT- AL
O. JEFFREY WOOD, PE

VICE PRESIDENT
BRUCE L. HIGGINBOTHAM, PE



WILLIAM R. BURK, JR., 1912-1986

OVER 100 YEARS OF SERVICE

November 30, 2011

Bobby Hagler
Tuscaloosa County Engineer
2810 35th Street
Tuscaloosa, AL 35401

Tuscaloosa County Misc. Bridge Replacements
Invoice #6
BKI Job No. TU.11.006

For professional services rendered on the referenced project through the month of November 2011.

PAYMENT REQUEST NO.6

	<u>TOTAL AMOUNT</u>	<u>% COMPLETE</u>	<u>AMOUNT COMPLETE</u>	<u>CURRENT AMOUNT DUE</u>
<u>Jay Creek Bridge</u>				
DESIGN SERVICES	\$32,500.00	0%	\$ -	\$ -
SURVEY SERVICES	\$8,050.00			
<u>Upper Tyro Creek</u>				
DESIGN SERVICES	\$51,000.00	26%	\$ 13,695.00	\$ 2,500.00
SURVEY SERVICES	\$8,050.00	93%	\$ 7,500.00	\$ -
<u>Rock Castle Creek</u>				
DESIGN SERVICES	\$25,500.00	72%	\$ 18,405.00	\$ 3,255.00
SURVEY SERVICES	\$8,050.00	100%	\$ 8,050.00	\$ -
	\$133,150.00		\$ 47,650.00	\$ 5,755.00

PREVIOUSLY INVOICED: \$ (41,895.00)
AMOUNT DUE: \$ 5,755.00

RECEIVED

DEC 14 2011

TUSCALOOSA COUNTY
PUBLIC WORKS DEPARTMENT

BKI INVOICE: 50573



BURK-KLEINPETER, INC.

CHAIRMAN OF THE BOARD
WM. R. "BIFF" BURK, III, PE

ASSOCIATES
DAVID S. HARGROVE, PE
CRAIG P. WILLIAMS, PE

WILLIAM R. BURK, JR., 1912-1986

ENGINEERS, ARCHITECTS, PLANNERS, ENVIRONMENTAL SCIENTISTS

600 LURLEEN WALLACE BOULEVARD, SUITE 180
TUSCALOOSA, AL 35401
TELEPHONE (205) 759-3221 FAX (205) 759-9166
WWW.BKIUSA.COM



OVER 100 YEARS OF SERVICE

PRESIDENT
GEORGE C. KLEINPETER, JR., PE

REGIONAL VICE PRESIDENT- AL
O. JEFFREY WOOD, PE

VICE PRESIDENT
BRUCE L. HIGGINBOTHAM, PE

November 30, 2011

Bobby Hagler
Tuscaloosa County Engineer
2810 35th Street
Tuscaloosa, AL 35401

RE: Tyro Creek Bridge Replacement
Invoice #8
BKI Job No. TU.11.004

For professional services rendered on the referenced project through the month of November 2011.

PAYMENT REQUEST NO 8

	<u>TOTAL AMOUNT</u>	<u>% COMPLETE</u>	<u>AMOUNT COMPLETE</u>	<u>CURRENT AMOUNT DUE</u>
DESIGN SERVICES	\$46,350.00	59%	\$ 28,645.00	\$ 1,895.00
SURVEY SERVICES	\$7,700.00	100%	\$ 7,700.00	\$ -
GEOTECHNICAL SERVICES	\$ 23,750.00	0%	\$ -	\$ -
			\$ 36,345.00	\$ 1,895.00

PREVIOUSLY INVOICED: \$ (34,450.00)
AMOUNT DUE: \$ 1,895.00

BKI INVOICE: 50559
ks

RECEIVED
DEC 14 2011

TUSCALOOSA COUNTY
PUBLIC WORKS DEPARTMENT



MONTH OF: **NOVEMBER, 2011**


FUND	CHECK NUMBERS	AMOUNT
001 GENERAL FUND SPECIAL SALES TAX	10108-10564	\$3,119,997.36
112 ROAD & BRIDGE	2843-2983	\$1,678,875.61
116 CAPITAL IMPROVEMENT		
117 RRR GAS TAX		
120 REAPPRAISAL	1713-1729	\$150,350.11
160 COMMUNITY DEVELOP		
710 PAYROLL-CHECKS	92096-92153	\$1,234,647.77
	52765-52887	\$119,105.20
	45238-46147	\$1,066,160.50
720 PAYROLL-DIR DEP	358-360	\$25,691.33
730 EXCESS LAND SALES		
FIDUCIARY		
750 PISTOL PERMIT	7617-7628	\$12,714.80
780 E911	4586-4603	\$50,826.64
781 GAS TAX BONDING		
783 WORKMEN'S COMP	5121	\$9,262.59
784 TAX COLL SPECIAL		
785 TAX ASSR SPECIAL	1737-1740	\$577.51
786 MFG HOMES		
787 MOTOR VEH TRAINING		


\$7,468,209.42


CHECKED BY: 


WILLIAM M. LAMB, ACCOUNTING MANAGER


APPROVED BY TUSCALOOSA COUNTY COMMISSION:

CHAIRMAN, W. HARDY MCCOLLUM 

COMMISSIONER, DON WALLACE 

COMMISSIONER, GARY YOUNGBLOOD 

COMMISSIONER, BOBBY MILLER 

COMMISSIONER, REGINALD MURRAY 

**NOTICE OF PASSAGE OF RESOLUTION VACATING
A PORTION OF HOLT ROAD**

Take notice, pursuant to Section 23-4-2 of the *Code of Alabama* (1975), that on the 4th day of January 2012, the Tuscaloosa County Commission duly passed the following Resolution:

**TUSCALOOSA COUNTY COMMISSION
TUSCALOOSA COUNTY, ALABAMA**

**RESOLUTION APPROVING THE VACATION OF A PUBLIC STREET
IN TUSCALOOSA COUNTY, ALABAMA**

WHEREAS, the Tuscaloosa County Commission is desirous of vacating a portion of Holt Road, a public street located in Tuscaloosa County, Alabama and more particularly described below (the "Road"); and

WHEREAS, a duly advertised and noticed public hearing to address the proposed vacation of the Road was held on January 4, 2012; and

WHEREAS, it appears to the Tuscaloosa County Commission that the vacation of the Road as herein described will not deprive other property owners of their right, as they may have, to convenient and reasonable means of ingress and egress to and from their property, nor will it adversely affect the interest of the public in any way; and

WHEREAS, it appears to the Tuscaloosa County Commission that it is in the interest of the public that the Road be vacated,

NOW, THEREFORE, BE IT RESOLVED BY THE TUSCALOOSA COUNTY COMMISSION as follows:

That the assent of said County Commission be, and the same is hereby given, to the vacation of the following described public street in Tuscaloosa County, Alabama, to-wit:

A parcel of property being a part of the Southeast quarter of the Southwest quarter of Section 5 and a part of the Northeast quarter of the Northwest quarter of Section 8 all in Township 21 South, Range 9 West, Tuscaloosa County, Alabama containing two and sixteen hundredth acres more or less (2.16 +/-) being more particularly describe as follows:

Commence at a concrete monument accepted as marking the Southwest corner of Southeast quarter of the Northwest quarter of said Section 8 and run North 0° 24' East along the West boundary of the Southeast quarter of the Northwest quarter of said Section 8 for a distance of 1276.92 feet to a point, thence with a deflection angle to the right of 36° 31' run in a Northeasterly direction for a distance of 1127.42 feet to a point on the East right of way of the Northern/Eastern Bypass, a 200 foot right of way, thence with a deflection angle to the left of 90° 03' run Northwesterly along said right of way for 442.54 feet to the POINT OF

BEGINNING, thence with an angle of 180° 00' continue Northwesterly along the same line for 94.29 feet to a point on the curving Western right of way of a public road, a variable width right of way, thence with an interior angle left to the chord of 74° 47' 20" run Northeasterly along said right of way curving to the right with a central angle delta to the right of 19° 16' 44" and radius on this right of way of 900.36 for a chord distance of 301.52 feet to a point of tangent, thence with an interior angle left from the chord of 170° 21' 40" continue Northeasterly along said right of way for 551.58 feet to a point, thence with an interior angle to the left of 173° 52' continue Northeasterly along said right of way for 194.51 feet to a point of curve, thence with an interior angle left to the chord of 150° 59' continue Northeasterly along said right of way curving to the right with a central angle delta to the right of 58° 02' 29" and radius on this right of way of 150.92 for a chord distance of 146.43 feet to a point on the West 100 foot wide Kansas City Southern railway company right of way, thence with an interior angle to the left of 59° 56' 35" run Southwesterly along said railroad right of way for 78.54 feet to a point on the curving Southern right of way of a public road, a variable width right of way, thence with an interior angle left to the chord of 120° 37' 25" run Southwesterly along said right of way curving to the left with a central angle delta to the left of 56° 55' and radius on this right of way of 72.18 for a chord distance of 68.79 feet to a point of tangent, thence with an interior angle left from the chord of 208° 27' run Southwesterly along said right of way for 106.05 feet to a point of curve, thence with an interior angle left to the chord of 189° 15' continue Southwesterly along said right of way curving to the left with a central angle delta to the left of 18° 30' 08" and radius on this right of way of 2768.99 for a chord distance of 890.29 feet to the POINT OF BEGINNING making an interior closing angle left from the chord of 111° 44'. The bearing as given in this description is from Deed Book 2004 Page 16587.

BE IT FURTHER RESOLVED, that the following entity is the owner of the lots or parcels of land abutting the Road being vacated by this resolution:

Nucor Steel Tuscaloosa, Inc.

BE IT FURTHER RESOLVED, that it appears that there exist no owner(s) of lots or parcels of land that will be cut off from access to their respective parcel or lot by this vacation.

BE IT FURTHER RESOLVED, that the Chairman of the County Commission be, and he hereby is, authorized to file a copy of this resolution, duly certified as correct by the Administrator of Tuscaloosa County, the officer in charge of the records of said County, in the Probate Court of Tuscaloosa County, Alabama.

BE IT FURTHER RESOLVED, that the Chairman of the County Commission be, and hereby is, authorized to publish notice of the adoption of this resolution once in a newspaper in Tuscaloosa County within the next fourteen (14) days.


BE IT FURTHER RESOLVED, that this vacation is subject to any and all public utilities which might be located in said right-of-way.

This the 4th day of January 2012.



W. Hardy McCollum, Chairman
Tuscaloosa County Commission

ATTEST:



Melvin Vines, County Administrator

Town of Coaling



CHARLEY FOSTER
MAYOR

POST OFFICE BOX 10
COALING, ALABAMA 35449
OFFICE - 205-507-0200
FAX - 205-507-0366

October 26th, 2011

Tuscaloosa County Shop

Attn: James Fuller

Penny Browning (Pbrowning@tuscco.com)

Request:

Repair potholes and install wearing surface on roads in Magnolia Estates (Magnolia Drive & Magnolia Lane.

Repair potholes & failures & install wearing surface on Jack Lunceford Drive in Magnolia Springs.

Repair potholes & failures & install wearing surface on Warren Drive in Autumn Ridge.

Install 25 m/ph signs on beginning and ending of Middle Coaling Road and post No Truck Signs.

Install 25 m/ph signs on beginning & ending on Lower Coaling road & post No Truck Signs.

Trim back bushes & shrubbery on Lower Coaling Road.

Install cross-drain on pave road ditch at 10794 Lower Coaling Road & move mailboxes back.

Thank you,

Charley F. Foster, Mayor

COUNCIL MEMBERS

PLACE 1
Stan
Odom

PLACE 2
Roger J.
Cook

PLACE 3
William
Burkhalter

PLACE 4
Carol R.
Snider

PLACE 5
Dawn
Mitchell