

TUSCALOOSA COUNTY COMMISSION

MEETING

August 24, 2011

TUSCALOOSA COUNTY §
STATE OF ALABAMA §

This being the date and hour to which the Tuscaloosa County Commission adjourned, the County Commission met pursuant to such adjournment with Probate Judge W. Hardy McCollum presiding as Chairman. The following members were present:

Gary Youngblood
Don Wallace
Bobby Miller
Reginald Murray

Commissioner Bobby Miller moved, seconded by Commissioner Gary Youngblood, the County Commission voted unanimously to authorize payment for engineering services to Burk-Kleinpeter on the following projects:

Lye Branch Bridge Replacement Project \$795.00
Tyro Creek Bridge Replacement Project \$4,500.00
Upper Tyro Creek Bridge Replacement Project \$4,320.00
Rock Castle Creek Bridge Replacement Project \$3,000.00
Roof Replacement Design - Tornado Damage \$4,185.00

Exhibit 8-1, Page

Annual bids for materials and supplies were opened and referred to the Engineering Department for appropriate action. The bidding firms are as follows:

LIQUID ASPHALT
Hunt Refining Company

SILT FENCE (FURNISHED & INSTALLED)
Southern Tractor & Landscaping

GUARDRAIL AND END ANCHORS
Alabama Guardrail, Inc.

CONCRETE PIPE

Hanson Pipe & Precast

TRAFFIC STRIPING

Ozark Striping Company, Inc.
Mallory Burkhalter Paving, Inc.
Stripes
Highway Management Systems

SILT FENCING (MATERIALS ONLY)

Universal Seed & Supply
Sunshine Supplies, Inc.

DRY HYDRATED LIME

Unimin Lime Company d/b/a Southern Lime Company
Chemical Lime Company of AL, LLC d/b/a Lhoist North America
Carmeuse Lime & Stone

ASPHALT PLANT MIX

S. T. Bunn Construction Co., Inc.
APAC Mid-South, Inc.

CRUSHED STONE

Central Alabama Asphalt & Construction Co., LLC
Martin Marietta Materials
APAC Mid-South, Inc. (No Bid)
S. T. Bunn Construction Co., Inc.

TRAFFIC SIGNS

Ibis Tek Apparel, LLC d/b/a Ibis Tek Signs & Accessories
Traffic Signs, Inc.
Vulcan Signs
G&C Supply, Co., Inc.
Custom Products Corp.

TREATED BRIDGE TIMBERS

Stringfellow Lumber Co., Inc.
Milligan Wood Products, Inc.

STRUCTURAL CONCRETE

Bama Concrete Products Co., Inc.
Ready Mix USA, LLC

METAL PIPE (FULL-COATED)

Contech Construction Products
Vellano Brothers

METAL PIPE (NON-COATED)

Contech Construction Products
Vellano Brothers

Exhibit 8-2

Commissioner Don Wallace moved, seconded by Commissioner Gary Youngblood, the County Commission voted three-to-one to approve the revised County Commission District Boundaries (Proposal No. 7) based on the 2010 U.S. Census, as recommended by Farrington Snipes, Director of the Department of Planning and Community Development. Commissioner Reginald Murray cast the NAY vote.

Exhibit 8-3, Page

Commissioner Gary Youngblood moved, seconded by Commissioner Bobby Miller, the County Commission voted unanimously to approve the warrants issued to cover Tuscaloosa County's expenditures for the month of July, 2011.

Exhibit 8-4, Page

Commissioner Bobby Miller moved, seconded by Commissioner Don Wallace, the County Commission voted unanimously to declare the office furniture in the basement of the Courthouse surplus property.

Commissioner Don Wallace moved, seconded by Commissioner Gary Youngblood, the County Commission voted unanimously to go into executive session to discuss potential litigation.

Commissioner Gary Youngblood moved, seconded by Commissioner Bobby Miller, the County Commission voted unanimously to authorize a traffic enforcement grant through the Alabama Department of Economic and Community Affairs (ADECA) in the amount of \$3,500.00 for traffic safety overtime during the Labor Day weekend.

Exhibit 8-5, Page

Commissioner Don Wallace moved, seconded by Commissioner Gary Youngblood, the County Commission voted unanimously to approve a request of Tuscaloosa Tourism & Sports Commission for an appropriation of \$50,000.00 for 2011 and 2013 to the Alabama High School Athletic Association to assist with funding for the AHSAA Super Six Football Championship to be held at Bryant-Denny Stadium.

Exhibit 6-6, Page


Commissioner Bobby Miller moved, seconded by Commissioner Reginald Murray, the County Commission voted unanimously to grant the request of Mr. Ron Henderson, upon approval of the Engineering Department, for a private sewer line located north of the bridge over Little Sandy and south of the intersection of Old Greensboro Road and Maxwell Loop Crossing.

Commissioner Bobby Miller moved, seconded by Commissioner Gary Youngblood, the County Commission voted unanimously to recognize the month of September 2011 as "NATIONAL LIBRARY CARD SIGN-UP MONTH."


Commissioner Gary Youngblood moved, seconded by Commissioner Bobby Miller, the County Commission voted three-to-one to extend the design plans on the Brookwood Parkway. Commissioner Reginald Murray cast the NAY vote.

Commissioner Bobby Miller moved, seconded by Commissioner Reginald Murray, the County Commission voted unanimously to adopt a resolution whereas a formal request be passed to the Honorable Robert Bentley, Governor of the State of Alabama, requesting that the State of Alabama Department of Transportation be assigned to study the feasibility of providing six lanes of traffic for Highway 69 South from its interchange with the interstate to the Hale County line.

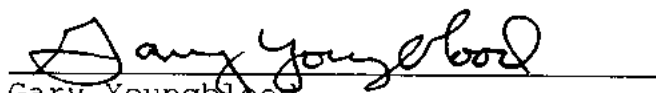
There being no further business to come before the Tuscaloosa County Commission, the meeting adjourned to Wednesday, September 7, 2011.



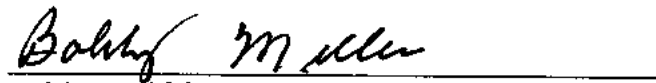
W. Hardy McCollum
Judge of Probate and Chairman
Tuscaloosa County Commission




Don Wallace
Commissioner - District I



Gary Youngblood
Commissioner - District II



Bobby Miller
Commissioner - District III



Reginald Murray
Commissioner - District IV

BURK-KLEINPETER, INC.

ENGINEERS, ARCHITECTS, PLANNERS, ENVIRONMENTAL SCIENTISTS

CHAIRMAN OF THE BOARD
WM. R. "BIFF" BURK, III, PEASSOCIATES
DAVID S. HARGROVE, PE
CRAIG P. WILLIAMS, PE600 LURLEEN WALLACE BOULEVARD, SUITE 180
TUSCALOOSA, AL 35401
TELEPHONE (205) 759-3221 FAX (205) 759-9166
WWW.BKIUSA.COMPRESIDENT
GEORGE C. KLEINPETER, JR., PEREGIONAL VICE PRESIDENT- AL
O. JEFFREY WOOD, PEVICE PRESIDENT
BRUCE L. HIGGINBOTHAM, PE

WILLIAM R. BURK, JR., 1912-1986

OVER 100 YEARS OF SERVICE

July 31, 2011

Bobby Hagier
Tuscaloosa County Engineer
2810 35th Street
Tuscaloosa, AL 35401RE: Lye Branch Bridge Replacement
Invoice #14
BKI Job No. Tu.10.007

For professional services rendered on the referenced project through the month of July 2011.

PAYMENT REQUEST NO. 14

	<u>TOTAL AMOUNT</u>	<u>% COMPLETE</u>	<u>AMOUNT COMPLETE</u>	<u>CURRENT AMOUNT DUE</u>
DESIGN SERVICES	\$46,500.00	99%	\$ 45,970.00	\$ -
SURVEY SERVICES	\$8,500.00	100%	\$ 8,500.00	\$ -
GEOTECHNICAL SERVICES	\$ 22,300.00	13%	\$ 2,795.00	\$ 795.00
	<u>\$77,300.00</u>		<u>\$ 57,265.00</u>	<u>\$ 795.00</u>

PREVIOUSLY INVOICED: \$ (56,470.00)
AMOUNT DUE: \$ 795.00BKI INVOICE: 50047
ks**RECEIVED**

AUG 11 2011

TUSCALOOSA COUNTY
PUBLIC WORKS DEPARTMENT

NEW ORLEANS • BATON ROUGE • SHREVEPORT • TUSCALOOSA

BIRMINGHAM • MOBILE • HOUSTON • PASCAGOULA • GULFPORT

BURK-KLEINPETER, INC.

ENGINEERS, ARCHITECTS, PLANNERS, ENVIRONMENTAL SCIENTISTS

CHAIRMAN OF THE BOARD
WM. R. "BIFF" BURK, III, PE

ASSOCIATES
DAVID S. HARGROVE, PE
CRAIG P. WILLIAMS, PE

600 LURLEEN WALLACE BOULEVARD, SUITE 180
TUSCALOOSA, AL 35401
TELEPHONE (205) 759-3221 FAX (205) 759-9168
WWW.BKIUSA.COM

PRESIDENT
GEORGE C. KLEINPETER, JR., PE

REGIONAL VICE PRESIDENT- AL
O. JEFFREY WOOD, PE

VICE PRESIDENT
BRUCE L. HIGGINBOTHAM, PE



WILLIAM R. BURK, JR., 1912-1986

OVER 100 YEARS OF SERVICE

July 31, 2011

Bobby Hagler
Tuscaloosa County Engineer
2810 35th Street
Tuscaloosa, AL 35401

RE: Tyro Creek Bridge Replacement
Invoice #4
BKI Job No. TU.11.004

For professional services rendered on the referenced project through the month of July 2011.

PAYMENT REQUEST NO. 4

	<u>TOTAL AMOUNT</u>	<u>% COMPLETE</u>	<u>AMOUNT COMPLETE</u>	<u>CURRENT AMOUNT DUE</u>
DESIGN SERVICES	\$46,350.00	39%	\$ 22,400.00	\$ 4,500.00
SURVEY SERVICES	\$7,700.00	100%	\$ 7,700.00	\$ -
GEOTECHNICAL SERVICES	\$ 23,750.00	0%	\$ -	\$ -
			\$ 30,100.00	\$ 4,500.00

PREVIOUSLY INVOICED: \$ (25,600.00)
AMOUNT DUE: \$ 4,500.00

BKI INVOICE: 50049
ks

RECEIVED
AUG 11 2011
TUSCALOOSA COUNTY
PUBLIC WORKS DEPARTMENT



BURK-KLEINPETER, INC.

ENGINEERS, ARCHITECTS, PLANNERS, ENVIRONMENTAL SCIENTISTS

CHAIRMAN OF THE BOARD
WM. R. "BIFF" BURK, III, PE

ASSOCIATES
DAVID S. HARGROVE, PE
CRAIG P. WILLIAMS, PE

600 LURLEEN WALLACE BOULEVARD, SUITE 180
TUSCALOOSA, AL 35401
TELEPHONE (205) 759-3221 FAX (205) 759-9166
WWW.BKIUSA.COM

PRESIDENT
GEORGE C. KLEINPETER, JR., PE

REGIONAL VICE PRESIDENT- AL
O. JEFFREY WOOD, PE

VICE PRESIDENT
BRUCE L. HIGGINBOTHAM, PE



WILLIAM R. BURK, JR., 1912-1986

OVER 100 YEARS OF SERVICE

July 31, 2011

Bobby Hagler
Tuscaloosa County Engineer
2810 35th Street
Tuscaloosa, AL 35401

Tuscaloosa County Misc. Bridge Replacements
Invoice #2
BKI Job No. TU.11.006

For professional services rendered on the referenced project through the month of July 2011.

PAYMENT REQUEST NO. 2

	<u>TOTAL AMOUNT</u>	<u>% COMPLETE</u>	<u>AMOUNT COMPLETE</u>	<u>CURRENT AMOUNT DUE</u>
<u>Jay Creek Bridge</u>				
DESIGN SERVICES	\$32,500.00	0%	\$ -	\$ -
SURVEY SERVICES	\$8,050.00			
<u>Upper Tyro Creek</u>				
DESIGN SERVICES	\$51,000.00	7%	\$ 3,695.00	\$ 2,820.00
SURVEY SERVICES	\$8,050.00	18%	\$ 1,500.00	\$ 1,500.00
<u>Rock Castle Creek</u>				
DESIGN SERVICES	\$25,500.00	9%	\$ 2,375.00	\$ 1,500.00
SURVEY SERVICES	\$8,050.00	18%	\$ 1,500.00	\$ 1,500.00
	\$133,150.00		\$ 9,070.00	\$ 7,320.00

PREVIOUSLY INVOICED: \$ (1,750.00)
AMOUNT DUE: \$ 7,320.00

RECEIVED

AUG 11 2011

TUSCALOOSA COUNTY
PUBLIC WORKS DEPARTMENT

BKI INVOICE: 50050



BURK-KLEINPETER, INC.

ENGINEERS, ARCHITECTS, PLANNERS, ENVIRONMENTAL SCIENTISTS

CHAIRMAN OF THE BOARD
WM. R. "BIFF" BURK, III, PE

ASSOCIATES
DAVID S. HARGROVE, PE
CRAIG P. WILLIAMS, PE

600 LURLEEN WALLACE BOULEVARD, SUITE 180
TUSCALOOSA, AL 35401
TELEPHONE (205) 759-3221 FAX (205) 759-9166
WWW.BKIUSA.COM

PRESIDENT
GEORGE C. KLEINPETER, JR., PE

REGIONAL VICE PRESIDENT- AL
O. JEFFREY WOOD, PE

VICE PRESIDENT
BRUCE L. HIGGINBOTHAM, PE



WILLIAM R. BURK, JR., 1912-1986

OVER 100 YEARS OF SERVICE

July 31, 2011

Bobby Hagler
Tuscaloosa County Engineer
2810 35th Street
Tuscaloosa, AL 35401

RE: Tuscaloosa County Roof Replacement
Invoice #1
BKI Job No. TU.11.008

For professional services rendered on the referenced project through the month of July 2011.

PAYMENT REQUEST NO. 1

	<u>TOTAL AMOUNT</u>	<u>% COMPLETE</u>	<u>AMOUNT COMPLETE</u>	<u>CURRENT AMOUNT DUE</u>
PRE-DESIGN SERVICES	\$4,185.00	100%	\$ 4,185.00 \$ 4,185.00	\$ 4,185.00 \$ 4,185.00
			PREVIOUSLY INVOICED: \$ -	
			AMOUNT DUE: \$ 4,185.00	

BKI INVOICE: 50052

RECEIVED

AUG 11 2011

TUSCALOOSA COUNTY
PUBLIC WORKS DEPARTMENT



NEW ORLEANS • BATON ROUGE • SHREVEPORT • TUSCALOOSA

BIRMINGHAM • MOBILE • HOUSTON • PASCAGOULA • GULFPORT

FIRM HUNT REFINING COMPANY

NAME

VENDOR NO

BY

Gaius Whitfield

GAIUS WHITFIELD

Signature Acceptable in Ink Only

MAILING ADDRESS 2200 JACK WARNER PKWY, SUITE 400, TUSCALOOSA, AL 35401

CITY & STATE TUSCALOOSA, AL

PHONE NO (205) 391-3406

TERMS NET 30 DAYS

For cash payment without regard to date of remittance

Date _____

ALL Bidders Must Use Our Bid Form and Show on Envelope the Bid Number and Opening Date. Each numbered bid must be in separate envelope with Bid Number and Opening Date on outside of each envelope. Original of this sheet MUST accompany ALL BIDS.

MAKE COPY FOR YOUR FILES

The Bidder understands that the County reserves the right to reject any and all bids and to waive any informalities involved in the bidding process. The quantities listed above are approximate only. There will be no contract adjustments in the unit prices for any increase or decrease in the unit quantities. The Bidder agrees that this bid shall be good for a period of one (1) year from the date of award. **The Bidder agrees that all orders for work shall be completed within five (5) working days from placement of such order.**

Revised 7-9-10

F.O.B. ANY DESTINATION IN COUNTY PER TON BY VENDOR'S TRUCKS

ITEM	QUANTITY (TONS)	UNIT PRICE F.O.B. COUNTYWIDE
AC-5 THROUGH AC-30	55	\$578.35 / TON
MC-70 THROUGH MC-3000	210	\$758.35 / TON
RC-70 THROUGH RC-3000	35	NO BID
RS-2	35	NO BID
CRS-2	35	\$508.35 / TON
CRS-2H	55	\$508.35 / TON
CRS-2P	1,030	\$563.35 / TON
MP	35	NO BID
MP-1	35	NO BID
EMULSIFIED PETROLEUM RESIN	55	NO BID

F.O.B. VENDOR'S PLANT

ITEM	QUANTITY (TONS)	UNIT PRICE F.O.B. VENDOR'S PLANT
AC-5 THROUGH AC-30	35	\$550.00 / TON
MC-70 THROUGH MC-3000	210	\$730.00 / TON
RC-70 THROUGH RC-3000	35	NO BID
RS-2	35	NO BID
CRS-2	35	\$480.00 / TON
CRS-2H	35	\$480.00 / TON
CRS-2P	3,100	\$535.00 / TON
MP	35	NO BID

READ CAREFULLY

BIDS MADE OUT IN PENCIL WILL NOT BE ACCEPTED. Brand names, catalog numbers, etc. are used to indicate levels quality. If you are unable to furnish an item as specified and desire to offer a substitute, give full description of the item, including descriptive literature and/or manufacturer's specifications, along with any supplemental additional information necessary to compare the item bid with the requirements set forth in the bid form, or your bid may be rejected. Any attachment hereto is made and becomes a part of this inquiry and must be signed by bidder. No errors will be corrected after bids are opened. No prices shall include State or Federal Excise Taxes. Tax exemption certificates furnished upon request. Tuscaloosa County reserves the right to accept or reject all bids or any portion thereof.


We agree to furnish the above at the prices shown and guarantee that each item offered will meet or exceed all specifications, conditions and requirements listed for same. I/We can make delivery within ONE day(s) week(s) if awarded an order.

If you cannot furnish any of the items listed, please return this sheet ONLY marked "No Bid" and give information on reverse side for up-dating your listing in our records.

This Bid Must Be Notarized Below.

I hereby affirm I have not been in any agreement or collusion among bidders or prospective bidders in restraint of freedom of competition, by agreement to bid at a fixed price or to refrain from bidding, or otherwise.

Sworn to and subscribed before me this 22 day of August

2011


Notary Public

NOTARY PUBLIC STATE OF ALABAMA AT LARGE
MY COMMISSION EXPIRES: May 24, 2014
SONDED THRU NOTARY PUBLIC UNDERWRITERS

BID REMISSION SHEET

SILT FENCE FURNISHED AND INSTALLED BID

COMPANY: Southern Tractor & Landscaping

BY: Bryan Montgomery

ADDRESS: 13985 Chism Road
Northport, AL 35475

PHONE: 205-361-1779

BID PRICE: \$ 2.95 Lin Ft C.I.P.

The Bidder understands that the County reserves the right to reject any and all bids and to waive any informalities involved in the bidding process. The quantity listed above is approximate only. There will be no contract adjustment in the unit price for any increase or decrease the unit quantities. The Bidder agrees that this bid shall be good for the period from October 1, 2011 to September 30, 2012.

ITEM NO.	DESCRIPTION	UNIT	BID QUANTITY	BID PRICE (PER UNIT)
630A-001	GUARDRAIL CLASS A TYPE 2	LIN. FT.	2060 LIN. FEET	\$ 24.00 Per LF
630C-070	TYPE 10 SERIES END ANCHORS	EACH	65 Each	\$ 2,450.00 Per EA
630C-070	TYPE 13 END ANCHORS	EACH	65 Each	\$ 1,700.00 Per EA
630	GUARDRAIL AND CONCRETE BARRIER TYPE 4a CASE 1	LIN. FT.	1650 LIN. FEET	\$ 71.00 Per LF**
630	GUARDRAIL AND CONCRETE BARRIER TYPE 4a CASE 3	LIN. FT.	1650 LIN. FEET	\$ 71.00 Per LF**
630C-050	Type 20 Series End Anchors	Each	105 Each	\$ 2,650.00 Per EA

Bid for Guardrail Case I & Case III does not include concrete Barrier Type 4A

BY: Catherine Huff
Catherine Huff, President

FOR: Alabama Guardrail, Inc.

ADDRESS: P. O. Box 728
Pinson, Alabama 35126

TELEPHONE: (205) 681-3395

DATE: August 5, 2011

The Bidder understands that the County reserves the right to reject any and all bids and to waive any informalities involved in the bidding process. The quantities listed above are approximate only. There will be no contract adjustments in the unit prices for any increase or decrease in the unit quantities. The Bidder agrees that this bid shall be good for a period of one (1) year from the date of award (October 1, 2011 through September 30, 2012).

READ CAREFULLY

CONCRETE PIPE

BIDS MADE OUT IN PENCIL WILL NOT BE ACCEPTED. Brand names, catalog numbers, etc. are used to indicate levels quality. If you are unable to furnish an item as specified and desire to offer a substitute, give full description of the item, including descriptive literature and/or manufacturer's specifications, along with any supplemental additional information necessary to compare the item bid with the requirements set forth in the bid form, or your bid may be rejected. Any attachment hereto is made and becomes a part of this inquiry and must be signed by bidder. No errors will be corrected after bids are opened. No prices shall include State or Federal Excise Taxes. The pipe shall meet the Alabama Department of Transportation Standard Specifications for Highway Construction 2008 Edition. Tax exemption certificates furnished upon request. If you cannot furnish any of the items listed, please return this sheet ONLY marked "No Bid" and give information on reverse side for up-dating your listing in our records. County reserves the right to accept or reject all bids or any portion thereof.

We agree to furnish the above at the prices shown and guarantee that each item offered will meet or exceed all specifications, conditions and requirements listed for same. We understand that the term of this bid is for one year (October 1, 2011 through September 30, 2012).

The pipe will be furnished for the period listed with 22 % discount applying to the prices shown to be delivered F.O.B. jobsite or county maintenance camps countywide. If above base prices are not used in accordance with above instructions "YOUR BID WILL NOT BE CONSIDERED".

% Discount 22

This Bid Must Be Notarized Below.

I hereby affirm I have not been in any agreement or collusion among bidders or prospective bidders in restraint of freedom of competition, by agreement to bid at a fixed price or to refrain from bidding, or otherwise.

Sworn to and subscribed before me this 18th day of August 2011.

Judy Wyres
Notary Public

JUDY WYRES
Notary Public AL State at Large
My Comm. Expires Dec. 9, 2013

FIRM Hanson Pipe & Precast
Name

BY Billy Carter
Signature Acceptable in Ink Only

MAILING ADDRESS 3101 35th St.

CITY & STATE Tuscaloosa, AL. 35401

PHONE NO 205-758-8671

TERMS Net 30

DATE August 18, 2011

**BASE PRICES FOR
CONCRETE PIPE
Circular Culvert / Storm Sewer Pipe
ASTM Designation C-76**

Size	Plain	Class 2	Class 3	Class 4	Class 5
12" T & G	7.74		9.94	10.62	10.85
15" T & G	9.35		12.08	12.78	14.85
18" T & G	12.27		14.53	17.11	23.08
21" T & G	15.85		20.52	24.02	28.77
24" T & G	19.19		23.27	26.85	37.00
27" T & G		28.11	28.90	32.15	45.23
30" T & G		33.94	34.51	39.41	53.47
36" T & G		45.06	46.99	51.40	66.25
42" T & G		57.35	59.89	81.75	91.73
48" T & G		73.27	76.68	91.98	108.55
54" T & G		92.28	96.17	114.70	150.91
60" T & G		107.37	113.31	133.70	176.72
66" T & G		135.55	144.68	179.21	232.68
72" T & G		156.66	169.06	189.68	243.17
84" T & G		210.35	226.10	265.35	330.41
96" T & G		305.91	314.86	289.59	517.36

Right of Way Markers 18.23

Land Survey Markers 22.39

NOTE: Pipe must be tongue and groove joints.

The above pipe shall meet the Alabama Department of Transportation Standard Specifications for Highway Construction 2006 Edition.

The above pipe will be furnished for the period listed with 22 % discount applying to the prices shown to be delivered f.o.b. job site or county maintenance camps countywide.

If above base prices are not used in accordance with the above instructions "YOUR BID WILL NOT BE CONSIDERED".

Tuscaloosa County reserves the right to accept or reject any or all bids.

% Discount

22%

Signature/Date


Bill Curtis, 8/18/11

Hanson Pipe & Precast
Bidder's Company Name

1, 2011 through September 30, 2012). There will be a minimum of ten (10) miles of stripe per required trip unless bidder agrees voluntarily to a lesser quantity. **The Bidder agrees that all orders for work shall be completed within five (5) working days from placement of such order. In the event that orders are not completed within five (5) working days from the placement of such orders, Tuscaloosa County may, at it's option, place an order for the work with the next highest bidder. In the event that an order is completed by the next highest bidder, the difference in cost between the bid price of the low bidder and the bid price of the next highest bidder shall be deducted from payments due the low bidder. The successful bidder/vendor shall contact the Tuscaloosa County Engineering Department at least 24 hours in advance prior to beginning work on any order. Also, the successful bidder/vendor shall send a representative to meet with a designated employee of the Tuscaloosa County Engineering Department to verify work location, quantities, etc. prior to beginning work on any order. Failure to carry out the above provisions may result in voiding of this bid/contract.**

Revised: 7-25-11

Ozark Striping Company, Inc.
COMPANY
P.O. Box 847, Ozark, AL 36361
ADDRESS
334-774-2138
TELEPHONE/FAX



SIGNATURE
Leon M. Gross, III - President
8-16-11

DATE

BID SUBMISSION FORM AND SPECIFICATIONS TRAFFIC STRIPING

The bidder agrees to perform all of the work as described herein and in the specifications and/or plans, as applicable, for the following unit prices:

QUANTITY	UNIT	ITEM	UNIT PRICE	TOTAL PRICE
55	MILE	701A Solid White, Class 2, Type A Traffic Stripe (0.09" Thick)	1,990.00	109,450.00
55	MILE	701A-Broken Yellow, Class 2, Type A Traffic Stripe (0.09" Thick)	880.00	48,400.00
15	MILE	701A-Broken White, Class 2, Type A Traffic Stripe (0.09" Thick)	450.00	6,750.00
55	MILE	701A-Solid Yellow, Class 2, Type A Traffic Stripe (0.06" Thick)	1,740.00	95,700.00
55	MILE	701A-Solid Yellow, Class 2, Type A Traffic Stripe (0.09" Thick)	1,990.00	109,450.00
1250	LF	701B-Dotted White, Class 2, Type A Traffic Stripe	1.00	1,250.00
30	MILE	701C-Broken Temporary Traffic Stripe	678.00	20,340.00
30	MILE	701C-Solid Temporary Traffic Stripe	720.00	21,600.00
5500	SQ FT	703A-Traffic Control Markings Class 2, Type A	4.00	22,000.00
1100	SQ FT	703B-Traffic Control Legends Class 2, Type A	4.00	4,400.00
1100	SQ FT	703D-Temporary Traffic Control Markings	2.50	2,750.00
1100	SQ FT	703E-Temporary Traffic Control Legends	2.50	2,750.00
1100	EACH	705A-Pavement Markers, Class A-H, Type 1B	4.50	4,950.00
1100	EACH	705A- Pavement Markers, Class A-H, Type 2D	4.50	4,950.00

**** PLEASE SEE ATTACHED OZARK STRIPING COMPANY, INC. SPECIAL NOTES ****

The above stated Unit prices shall include all labor, materials, overhead, profit, insurance, testing, inspection charges, engineering, etc. to cover the completion of the work as required. All construction, materials, and testing shall conform to the Alabama Department of Transportation Standard Specifications for Highway Construction 2008 Edition.

The Bidder understands that the County reserves the right to reject any and all bids and to waive any informalities involved in the bidding process. The quantities listed above are approximate only. There will be no contract adjustments in the unit prices for any increase or decrease in the unit quantities. The Bidder agrees that this bid shall be good for a period of one (1) year (October

**Ozark Striping Company
Special Notes for Bids**

Note: The total minimum dollar volume ordered for Class 1 Striping shall exceed two thousand, five hundred dollars (\$2,500.00) per work order.

Note: The total minimum dollar volume ordered for Class 2 Striping shall exceed eight thousand, five hundred dollars (\$8,500.00) per work order.

Note: The total minimum dollar volume ordered for Class 2T Striping shall exceed five thousand dollars (\$5,000.00) per work order.

Note: The total minimum dollar volume ordered for Control Markings & Legends Class 2 or Rumble Strips shall exceed one thousand, five hundred dollars (\$1,500.00) per work order.

Note: There is no minimum dollar volume for Temporary Traffic Stripe.


Note: Prices quoted in this bid do not include any cleaning of roadway, no sweeping, no cutting of grass from shoulders, no debris removed and no washing of roadway.

Note: These items are quoted under the 2008 ALDOT Specifications prior to any special provisions.

Note: Ozark Striping Company will accept this bid on an all or none basis only.

Note: Ozark Striping Company requires at least 14 days notice before work can begin for scheduling purposes. We would also request that you send us your work orders in a group that contains a 10 Mile Minimum. We would also request at least 14 days to complete our work order. If you accept our bid and issue a purchase order, these terms and conditions will apply.

Note: All 2T lines will be shot at 60 mil.



Leon M. Gross, III - President


1, 2011 through September 30, 2012). There will be a minimum of ten (10) miles of stripe per required trip unless bidder agrees voluntarily to a lesser quantity. **The Bidder agrees that all orders for work shall be completed within five (5) working days from placement of such order. In the event that orders are not completed within five (5) working days from the placement of such orders, Tuscaloosa County may, at it's option, place an order for the work with the next highest bidder. In the event that an order is completed by the next highest bidder, the difference in cost between the bid price of the low bidder and the bid price of the next highest bidder shall be deducted from payments due the low bidder. The successful bidder/vendor shall contact the Tuscaloosa County Engineering Department at least 24 hours in advance prior to beginning work on any order. Also, the successful bidder/vendor shall send a representative to meet with a designated employee of the Tuscaloosa County Engineering Department to verify work location, quantities, etc. prior to beginning work on any order. Failure to carry out the above provisions may result in voiding of this bid/contract.**

Revised: 7-25-11

Mallory Burkhalter Paving, Inc
COMPANY

PO Box 350 Northport, AL
ADDRESS 35476

339-3033 / 339-3733
TELEPHONE/FAX



SIGNATURE
8/24/11

DATE

BID SUBMISSION FORM AND SPECIFICATIONS TRAFFIC STRIPING

The bidder agrees to perform all of the work as described herein and in the specifications and/or plans, as applicable, for the following unit prices:

QUANTITY	UNIT	ITEM	<u>UNIT PRICE</u>	<u>TOTAL PRICE</u>
55	MILE	701A Solid White, Class 2, Type A Traffic Stripe (0.09" Thick)	<u>2,500.00</u>	<u>137,500.00</u>
55	MILE	701A-Broken Yellow, Class 2, Type A Traffic Stripe (0.09" Thick)	<u>1,300.00</u>	<u>71,000.00</u>
15	MILE	701A-Broken White, Class 2, Type A Traffic Stripe (0.09" Thick)	<u>1,100.00</u>	<u>16,500.00</u>
55	MILE	701A-Solid Yellow, Class 2, Type A Traffic Stripe (0.06" Thick)	<u>2,200.00</u>	<u>121,000.00</u>
55	MILE	701A-Solid Yellow, Class 2, Type A Traffic Stripe (0.09" Thick)	<u>2,500.00</u>	<u>137,500.00</u>
1250	LF	701B-Dotted White, Class 2, Type A Traffic Stripe	<u>1.00</u>	<u>1,250.00</u>
30	MILE	701C-Broken Temporary Traffic Stripe	<u>600.00</u>	<u>18,000.00</u>
30	MILE	701C-Solid Temporary Traffic Stripe	<u>700.00</u>	<u>21,000.00</u>
5500	SQ FT	703A-Traffic Control Markings Class 2, Type A	<u>4.00</u>	<u>22,000.00</u>
1100	SQ FT	703B-Traffic Control Legends Class 2, Type A	<u>4.00</u>	<u>4,400.00</u>
1100	SQ FT	703D-Temporary Traffic Control Markings	<u>2.00</u>	<u>2,200.00</u>
1100	SQ FT	703E-Temporary Traffic Control Legends	<u>2.00</u>	<u>2,200.00</u>
1100	EACH	705A-Pavement Markers, Class A-H, Type 1B	<u>4.00</u>	<u>4,400.00</u>
1100	EACH	705A- Pavement Markers, Class A-H, Type 2D	<u>4.00</u>	<u>4,400.00</u>

The above stated Unit prices shall include all labor, materials, overhead, profit, insurance, testing, inspection charges, engineering, etc. to cover the completion of the work as required. All construction, materials, and testing shall conform to the Alabama Department of Transportation Standard Specifications for Highway Construction 2008 Edition.

The Bidder understands that the County reserves the right to reject any and all bids and to waive any informalities involved in the bidding process. The quantities listed above are approximate only. There will be no contract adjustments in the unit prices for any increase or decrease in the unit quantities. The Bidder agrees that this bid shall be good for a period of one (1) year (October

Mallory Burkhalter

PAVING, INC.



P.O. BOX 350 NORTHPORT, AL 35476

TELEPHONE: (205) 339-3033

FAX: (205) 339-3733

August 24, 2011

Tuscaloosa County Commission
Attn: Bid Submission

Re: Traffic Striping Project

Notes to Bid:

- ❖ This bid does not include removal of grass, dirt or cleaning of roadways.
- ❖ This bid does not include inspection fees or testing fees, if any.
- ❖ This bid does include material test reports from the manufacture of materials used on this project.

Respectfully,

A handwritten signature in black ink, appearing to read 'Wesley Burkhalter'.

Wesley Burkhalter,
Vice President

1, 2011 through September 30, 2012). There will be a minimum of ten (10) miles of stripe per required trip unless bidder agrees voluntarily to a lesser quantity. **The Bidder agrees that all orders for work shall be completed within five (5) working days from placement of such order. In the event that orders are not completed within five (5) working days from the placement of such orders, Tuscaloosa County may, at it's option, place an order for the work with the next highest bidder. In the event that an order is completed by the next highest bidder, the difference in cost between the bid price of the low bidder and the bid price of the next highest bidder shall be deducted from payments due the low bidder. The successful bidder/vendor shall contact the Tuscaloosa County Engineering Department at least 24 hours in advance prior to beginning work on any order. Also, the successful bidder/vendor shall send a representative to meet with a designated employee of the Tuscaloosa County Engineering Department to verify work location, quantities, etc. prior to beginning work on any order. Failure to carry out the above provisions may result in voiding of this bid/contract.**

Revised: 7-25-11

Stripes
COMPANY

[Signature]
SIGNATURE

PO Box 70156, Tuscaloosa, AL 35407
ADDRESS

8/2/11
DATE

205 553-1578
TELEPHONE/FAX

Thank You!

BID SUBMISSION FORM AND SPECIFICATIONS TRAFFIC STRIPING

The bidder agrees to perform all of the work as described herein and in the specifications and/or plans, as applicable, for the following unit prices:

QUANTITY	UNIT	ITEM	UNIT PRICE	TOTAL PRICE
55	MILE	701A Solid White, Class 2, Type A Traffic Stripe (0.09" Thick)	N/B	
55	MILE	701A-Broken Yellow, Class 2, Type A Traffic Stripe (0.09" Thick)	N/B	
15	MILE	701A-Broken White, Class 2, Type A Traffic Stripe (0.09" Thick)	N/B	
55	MILE	701A-Solid Yellow, Class 2, Type A Traffic Stripe (0.06" Thick)	N/B	
55	MILE	701A-Solid Yellow, Class 2, Type A Traffic Stripe (0.09" Thick)	N/B	
1250	LF	701B-Dotted White, Class 2, Type A Traffic Stripe	N/B	
30	MILE	701C-Broken Temporary Traffic Stripe	N/B	
30	MILE	701C-Solid Temporary Traffic Stripe	N/B	
5500	SQ FT	703A-Traffic Control Markings Class 2, Type A	N/B	
1100	SQ FT	703B-Traffic Control Legends Class 2, Type A	N/B	
1100	SQ FT	703D-Temporary Traffic Control Markings	N/B	
1100	SQ FT	703E-Temporary Traffic Control Legends	N/B	
1100	EACH	705A-Pavement Markers, Class A-H, Type 1B	N/B	
1100	EACH	705A- Pavement Markers, Class A-H, Type 2D	N/B	

The above stated Unit prices shall include all labor, materials, overhead, profit, insurance, testing, inspection charges, engineering, etc. to cover the completion of the work as required. All construction, materials, and testing shall conform to the Alabama Department of Transportation Standard Specifications for Highway Construction 2008 Edition.

The Bidder understands that the County reserves the right to reject any and all bids and to waive any informalities involved in the bidding process. The quantities listed above are approximate only. There will be no contract adjustments in the unit prices for any increase or decrease in the unit quantities. The Bidder agrees that this bid shall be good for a period of one (1) year (October

1, 2011 through September 30, 2012). There will be a minimum of ten (10) miles of stripe per required trip unless bidder agrees voluntarily to a lesser quantity. **The Bidder agrees that all orders for work shall be completed within five (5) working days from placement of such order. In the event that orders are not completed within five (5) working days from the placement of such orders, Tuscaloosa County may, at it's option, place an order for the work with the next highest bidder. In the event that an order is completed by the next highest bidder, the difference in cost between the bid price of the low bidder and the bid price of the next highest bidder shall be deducted from payments due the low bidder. The successful bidder/vendor shall contact the Tuscaloosa County Engineering Department at least 24 hours in advance prior to beginning work on any order. Also, the successful bidder/vendor shall send a representative to meet with a designated employee of the Tuscaloosa County Engineering Department to verify work location, quantities, etc. prior to beginning work on any order. Failure to carry out the above provisions may result in voiding of this bid/contract.**

Revised: 7-25-11

HIGHWAY MANAGEMENT SYSTEMS
COMPANY
1110 HWY 31 SOUTH
CALERA, AL 35040
ADDRESS
(205)663-1511
(205)663-1936 fx
TELEPHONE/FAX



SIGNATURE
8/2/11

DATE

BID SUBMISSION FORM AND SPECIFICATIONS TRAFFIC STRIPING

The bidder agrees to perform all of the work as described herein and in the specifications and/or plans, as applicable, for the following unit prices:

QUANTITY	UNIT	ITEM	<u>UNIT PRICE</u>	<u>TOTAL PRICE</u>
55	MILE	701A Solid White, Class 2, Type A Traffic Stripe (0.09" Thick)	\$2,150.00	\$118,250.00
55	MILE	701A-Broken Yellow, Class 2, Type A Traffic Stripe (0.09" Thick)	\$1,000.00	\$55,000.00
15	MILE	701A-Broken White, Class 2, Type A Traffic Stripe (0.09" Thick)	\$1,000.00	\$15,000.00
55	MILE	701A-Solid Yellow, Class 2, Type A Traffic Stripe (0.06" Thick)	\$1,850.00	\$101,750.00
55	MILE	701A-Solid Yellow, Class 2, Type A Traffic Stripe (0.09" Thick)	\$2,150.00	\$118,250.00
1250	LF	701B-Dotted White, Class 2, Type A Traffic Stripe	\$0.50	\$625.00
30	MILE	701C-Broken Temporary Traffic Stripe	\$700.00	\$21,000.00
30	MILE	701C-Solid Temporary Traffic Stripe	\$800.00	\$24,000.00
5500	SQ FT	703A-Traffic Control Markings Class 2, Type A	\$4.00	\$22,000.00
1100	SQ FT	703B-Traffic Control Legends Class 2, Type A	\$4.00	\$4,400.00
1100	SQ FT	703D-Temporary Traffic Control Markings	\$2.00	\$2,200.00
1100	SQ FT	703E-Temporary Traffic Control Legends	\$2.00	\$2,200.00
1100	EACH	705A-Pavement Markers, Class A-H, Type 1B	\$4.00	\$4,400.00
1100	EACH	705A- Pavement Markers, Class A-H, Type 2D	\$4.00	\$4,400.00

The above stated Unit prices shall include all labor, materials, overhead, profit, insurance, testing, inspection charges, engineering, etc. to cover the completion of the work as required. All construction, materials, and testing shall conform to the Alabama Department of Transportation Standard Specifications for Highway Construction 2008 Edition.

The Bidder understands that the County reserves the right to reject any and all bids and to waive any informalities involved in the bidding process. The quantities listed above are approximate only. There will be no contract adjustments in the unit prices for any increase or decrease in the unit quantities. The Bidder agrees that this bid shall be good for a period of one (1) year (October

Highway Management Systems

1110 HIGHWAY 31 SOUTH CALERA, AL 35040 (205) 663-1511

"To Handle and Direct with Skill"

SPECIAL NOTES FOR BIDS

*WE ASK THAT EACH WORK ORDER FOR CLASS 2 STRIPING HAS A MINIMUM OF \$2,500.00.


*WE ASK THAT EACH WORK ORDER FOR CLASS 1 STRIPING HAS A MINIMUM OF \$1,000.00.

*BID PRICES DO NOT INCLUDE ANY CLEANING OF ROADWAY OR REMOVAL OF GRASS OR DIRT.

*STRIPING SHALL CONFORM TO ALDOT 2008 SPECIFICATIONS.

*BID PRICES DO NOT INCLUDE ANY INSPECTION FEES.

*PERMANENT STRIPING SHALL BE STARTED WITHIN 15 DAYS AFTER 2 WEEK CURING TIME.



JAMES W. TONER
PRESIDENT

Highway Management Systems

1110 HIGHWAY 31 SOUTH CALERA, AL 35040 (205) 663-1511

"To Handle and Direct with Skill"

ATTACHMENT FROM HIGHWAY MANAGEMENT SYSTEMS, INC.

RE: COMPLETION OF PERMANENT STRIPING

As you are all aware, there is a worldwide shortage of Traffic Striping Materials that will affect our ability to complete the permanent striping of a project. Permanent striping of this project is based on the availability of the thermoplastic needed to finish our portion of the work.

The cause of this problem is a short supply of acrylic resin, rosin esters, liquid epoxy resins and titanium dioxide. These shortages are limiting the production of thermoplastic. These shortages will impact our ability to obtain materials for permanent stripe.

We will not be held liable for any delay of completion of the project that is not in our control this includes any liquidated damages that are related to our company not being able to fulfill our complete scope of work.

HIGHWAY MANAGEMENT SYSTEMS, INC
SUB-CONTRACTOR

BY: 

CONTRACTOR

BY: _____

BID REMISSION SHEET
SILT FENCE (MATERIAL ONLY)

COMPANY: Universal Seed & Supply / ECS

BY: Regina HARRELSON

ADDRESS: 5521 EASTCLIFF Industrial Blvd.

Birmingham, AL 35210

PHONE: OFFICE: 205-838-1400 CELL: 205-283-2922

BID PRICE: _____ \$0.81 Lin Ft C.F.

The Bidder understands that the County reserves the right to reject any and all bids and to waive any informalities involved in the bidding process. The quantity listed above is approximate only. There will be no contract adjustment in the unit price for any increase in material prices. This bid is good for the period from October 1, 2011 to September 30, 2012.

BID REMISSION SHEET
SILT FENCE (MATERIAL ONLY)

COMPANY: SUNSHINE SUPPLIES, INC.

BY: DEVON HARPER

ADDRESS: P.O. Box 8, WATSON, AL 35181

1409 REPUBLIC ROAD, BIRMINGHAM, AL 35214

PHONE: 205-674-5656 , 800-844-7547

BID PRICE: \$0.85 Lin Ft C.I.P.

The Bidder understands that the County reserves the right to reject any and all bids and to waive any informalities involved in the bidding process. The quantity listed above is approximate only. There will be no contract adjustment in the unit price for any increase or decrease in the unit quantities. The Bidder agrees that this bid shall be good for the period from October 1, 2011 to September 30, 2012.

Dry Hydrated Lime F.O.B. Tuscaloosa County

ITEM	QUANTITY (TONS)	UNIT PRICE Per Ton F.O.B. Tuscaloosa County
Dry Hydrated Lime Delivered in Pneumatic Trucks	2,100	\$173.85 /ton <hr/> 22-ton minimum

delivery

COMPANY NAME Unimin Lime Company dba Southern Lime Company

MAILING ADDRESS P.O. Box 128

CITY & STATE Calera, AL 35040

PHONE NO (205) 668-6999

Toll free (866) 596-7476

I hereby affirm I have not been in any agreement or collusion among bidders or prospective bidders in restraint of freedom of competition, by agreement to bid at a fixed price or to refrain from bidding, or otherwise.

Sworn to and subscribed before me this 8th day of August 2011.

Frank Acker
Notary Public

NOTARY PUBLIC STATE OF ALABAMA AT LARGE
MY COMMISSION EXPIRES: Sept. 1, 2014
BONDED THRU NOTARY PUBLIC UNDERWRITERS

FIRM Unimin Lime Company dba Southern Lime Company
Name

BY Carolyn Maddey
Signature Acceptable in Ink Only

MAILING ADDRESS P.O. Box 128

CITY & STATE Calera, AL 35040

PHONE NO (205) 668-6999 Toll free (866) 596-7476

TERMS Net 30 Days

DATE August 8, 2011

The Bidder understands that the County reserves the right to reject any and all bids and to waive any informalities involved in the bidding process. The quantities listed above are approximate only. There will be no contract adjustments in the unit prices for any increase or decrease in the unit quantities. All bidders must use our bid form and show on the envelope the bid number and opening date. The original of this sheet must accompany all bids. Make a copy for your files.



CERTIFICATE OF ANALYSIS
TYPE N CHEMICAL HYDRATE

This lime meets the following current specifications:
ASTM C 29.01M/Canadian Standard C 29.01M-02/2002 and ASTM C 207.02M/2002

August 2011

CURRENT ANALYSIS		SPECIFICATION RANGES	
SiO₂	1.57	SiO₂	<1.5%
R203	0.82	R203	<1.0%
CaO(A)	70.40	CaO(A)	68-73%
MgO	1.57	MgO	<3.0%
325M	86.00	325M	85-92%
		Moisture	<1.0%

Jackie Carpenter
Quality Control Superintendent

Southern Lime P.O. Box 128 Calera,
Alabama 35040 Phone: (205)
668-6999 Fax: (205) 668-4474

Dry Hydrated Lime F.O.B. Tuscaloosa County

ITEM	QUANTITY (TONS)	UNIT PRICE Per Ton F.O.B. Tuscaloosa County
Dry Hydrated Lime Delivered in Pneumatic Trucks	2,100	<u>\$182.54</u>

COMPANY NAME Chemical Lime Company of AL, LLC
d/b/a Lhoist North America
MAILING ADDRESS 2236 Cahaba Valley Drive, Suite 202
CITY & STATE Birmingham, AL 35242
PHONE NO 205-981-5200

I hereby affirm I have not been in any agreement or collusion among bidders or prospective bidders in restraint of freedom of competition, by agreement to bid at a fixed price or to refrain from bidding, or otherwise.

Sworn to and subscribed before me this 19 day of August 2011.

Carol M. Shum
Notary Public

NOTARY PUBLIC STATE OF ALABAMA AT LARGE
MY COMMISSION EXPIRES: Feb 17, 2016
BONDED THRU NOTARY PUBLIC UNDERWRITERS

FIRM Chemical Lime Co.-AL, LLC d/b/a Lhoist North America
Name

BY Tom Sullivan
Signature Acceptable in Ink Only

MAILING ADDRESS 2236 Cahaba Valley Dr., Suite 202

CITY & STATE Birmingham, AL 35242

PHONE NO 205-981-5200

TERMS Net 30

DATE 8-19-2011

The Bidder understands that the County reserves the right to reject any and all bids and to waive any informalities involved in the bidding process. The quantities listed above are approximate only. There will be no contract adjustments in the unit prices for any increase or decrease in the unit quantities. All bidders must use our bid form and show on the envelope the bid number and opening date. The original of this sheet must accompany all bids. Make a copy for your files.

Dry Hydrated Lime F.O.B. Tuscaloosa County

ITEM	QUANTITY (TONS)	UNIT PRICE Per Ton F.O.B. Tuscaloosa County
Dry Hydrated Lime Delivered in Pneumatic Trucks	2,100	<u>\$170.35/Ton*</u>

* For a minimum 22
ton load

COMPANY NAME Carmeuse Lime & Stone

MAILING ADDRESS 11 Stanwix Street, 21st Floor


CITY & STATE Pittsburgh, PA 15222

PHONE NO (412)-995-5500

I hereby affirm I have not been in any agreement or collusion among bidders or prospective bidders in restraint of freedom of competition, by agreement to bid at a fixed price or to refrain from bidding, or otherwise.

Sworn to and subscribed before me this 22nd day of August 2011.

Millicent A. Smith
Notary Public



FIRM Carmeuse Lime & Stone
Name

BY Bruce D. Routhieaux
Signature Acceptable in Ink Only Bruce D. Routhieaux, V.P., Sales

MAILING ADDRESS 11 Stanwix Street, 21st Floor

CITY & STATE Pittsburgh, PA 15222

PHONE NO (412)-995-5500

TERMS Net 30 days

DATE August 22, 2011

The Bidder understands that the County reserves the right to reject any and all bids and to waive any informalities involved in the bidding process. The quantities listed above are approximate only. There will be no contract adjustments in the unit prices for any increase or decrease in the unit quantities. All bidders must use our bid form and show on the envelope the bid number and opening date. The original of this sheet must accompany all bids. Make a copy for your files.



Carmeuse Lime & Stone
Longview Operation
599 Highway 31 South
Saginaw, Alabama 35137

PRODUCT INFORMATION

Product Description: Hydrate Chemical Bulk
 Product Code: 10017, 10033, 10036, 10503 & 10504
 Production Facility: Longview
 Packaging: Bulk (10017), Semi Bulk (10504) or Bag (10033, 10036, 10503)

Typical Properties: Chemical

	Average (%)
Calcium Hydroxide Ca(OH) ₂ *	96.5
Loss on Ignition (LOI)	24.0
Available Lime (Rapid Sugar)	71.4
Calcium Oxide (CaO) *	73.0
Magnesium Oxide (MgO) *	1.68
Silica (SiO ₂) *	0.674
Alumina (Al ₂ O ₃) *	0.304
Ferric Oxide (Fe ₂ O ₃) *	0.188
Moisture	0.71

Typical Properties: Physical

	Average (%)
Size (at point of loading)	
- Passing 325 Mesh	87.1
Surface Area BET (m ² /gram)	21.2
Loose Bulk Density (#/ft ³) *	19
Packed Bulk Density (#/ft ³) *	33

* Not routinely analyzed at this location

Product is registered to NSF60, Drinking Water Treatment Chemicals.

Product meets the requirements of AWWA B202-02.

The information contained in this product information sheet is, to the best of our knowledge, true and accurate, but any typical values given are subject to occasional variations based on variations in the raw material inputs and processing operations. Each user is advised to evaluate the product (specific compositions, physical properties and performance characteristics) independently for suitability in the intended use.



Issued: May 29, 2009

ANSI / NSF STANDARD 60 CLASSIFICATION

NSF International has classified the following Carmeuse Lime manufacturing locations and their products for use as drinking water additives.

<u>Location</u>	<u>Product / Trade Designation</u>	<u>Categories</u>	<u>Maximum Use</u>
Carmeuse Lime RIVER ROUGE OPERATION 25 Marion Avenue River Rouge, Michigan 48218 IE465-01	Calcium Oxide	Softening, Precipitation and pH Adjustment	500 mg/L
Carmeuse Lime BUFFINGTON OPERATION North Clark Road at Lake Michigan Gary, Indiana 46420 IE466-01	Calcium Oxide	Softening, Precipitation and pH Adjustment	500 mg/L
Carmeuse Lime Black River Operation 9043 Highway 154 Butler, KY 41006 IE461-01	Calcium Oxide Calcium Hydroxide	Softening, Precipitation and pH Adjustment Softening, Precipitation and pH Adjustment	500 mg/L 650 mg/L
Carmeuse Lime STRASBURG OPERATION 1696 Oranda Road Strasburg, Virginia 22657 COO23848	Calcium Oxide Calcium Hydroxide	Softening, Precipitation and pH Adjustment Softening, Precipitation and pH Adjustment	500 mg/L 650 mg/L

For questions concerning water treatment products, please contact: **Josie Zihmer**
Inside Sales Representative
(866) 780-0974

The complete listing of certified Carmeuse Lime plants can also be viewed at the water certification index on the NSF International web site:
<http://www.nsf.org/Certified/PwsChemicals/Listings.asp?CompanyName=carmeuse&>

Certifications-Drinking Water Treatment Additives



**Certified to
NSF/ANSI 60**

NSF International

RECOGNIZES

**CARMEUSE NORTH AMERICA
PITTSBURGH, PA**

AS COMPLYING WITH NSF/ANSI 60.
PRODUCTS APPEARING IN THE NSF OFFICIAL LISTING ARE
AUTHORIZED TO BEAR THE NSF MARK.

CARMEUSE LIME PLANTS

Ingersol, ON, Cert. # IE467-01	Annville, PA, Cert. # IE463-01
River Rouge, MI, # IE465-01	Butler, KY, Cert. # IE461-01
Chicago, IL, Cert. # IE464-01	Saginaw, AL, Cert. # IE462-01
Gary, IN, Cert. # IE466-01	Baton Rouge, LA, Cert. # IE462-01



Certification Program
Accredited by the
American National
Standards Institute



Certification Program
Accredited by the
Standards Council
of Canada

This certificate is the property of NSF International and must be returned upon request. To verify Certification, call 800 NSF-MARK or 724 769-8010.

September 17, 2003
Certificate# IE460 - 01

Mark L. Jost, Senior V.P., Water Systems
Water Distribution Systems



**Carmeuse Lime & Stone, Inc.
Longview Operations**

To: Tuscaloosa County Commission

Date: 8/22/2011

Re: Affidavit of Compliance for Hydrate to ANSI / AWWA B202

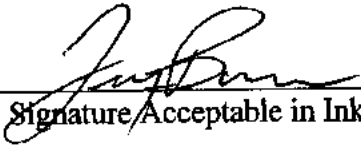
Carmeuse Lime & Stone, Inc's Longview operations water grade hydrated lime products conform to ANSI / AWWA B202-02. The following verifications required by the standard are provided on all water grade hydrated lime shipped to our customers:

- **Sampling**
If required by the customer, samples are taken from a screw conveyor (Section 5.1.2.3) and analyzed. Results are reported on a certificate of analysis.
- **Test Procedures Performed**
Available Calcium Oxide—procedure adapted from ASTM C-25
- **Rejection of Hydrated Lime**
Available Calcium Oxide < 62% (Equivalent to 81.9% Ca(OH)₂)

Robert W. Rinker
Quality Director
Carmeuse NA

BID ITEM: PLANT MIXED ASPHALT

FIRM (VENDOR) ST Bunn Construction Co., Inc.
NAME

BY 
Signature Acceptable in Ink Only

MAILING ADDRESS
1904 University Blvd

CITY & STATE
Tuscaloosa, Alabama 35401

PHONE NO
205-752-8195

TERMS
Net 30 days

For cash payment without regard to date of remittance

DATE
8/24/11

ALL BIDDERS MUST USE OUR BID FORM AND SHOW ON ENVELOPE THE BID NUMBER AND OPENING DATE. EACH NUMBERED BID MUST BE IN SEPARATE ENVELOPE WITH BID NUMBER AND OPENING DATE ON OUTSIDE OF EACH ENVELOPE. ORIGINAL OF THIS SHEET MUST ACCOMPANY ALL BIDS. MAKE COPY FOR YOUR FILES

**F.O.B. ANY DESTINATION NORTH OF THE RIVER PER TON
BY VENDORS TRUCKS**

ITEM/DESCRIPTION	QUANTITY (TONS)	UNIT PRICE (PER TON)	BID AMOUNT
429A Bituminous Concrete Asphalt, 1/2" Maximum Aggregate Size, ESAL Range C	97,000	*56.24	*5,455,280.00
429B Improved Bituminous Concrete Binder Layer, 1" Maximum Aggregate Size, ESAL Range C	10,500	*51.48	*540,540.00
327A Plant Mix Bituminous Base, Mix 1	1,550	*51.48	*79,794.00

TOTAL *6,075,614.00

**F.O.B. ANY DESTINATION SOUTH OF THE RIVER PER TON
BY VENDORS TRUCKS**

ITEM/DESCRIPTION	QUANTITY (TONS)	UNIT PRICE (PER TON)	BID AMOUNT
429A Bituminous Concrete Asphalt, 1/2" Maximum Aggregate Size, ESAL Range C	97,000	*56.24	*5,455,280.00
429B Improved Bituminous Concrete Binder Layer, 1" Maximum Aggregate Size, ESAL Range C	10,500	*51.48	*540,540.00
327A Plant Mix Bituminous Base, Mix 1	1,550	*51.48	*79,794.00

TOTAL *6,075,614.00

VENDOR NAME: ST Bunn Construction Co., Inc.

8/24/2011

F.O.B. VENDOR'S PLANT

ITEM/DESCRIPTION	QUANTITY (TONS)	UNIT PRICE (PER TON)	BID AMOUNT
429A Bituminous Concrete Asphalt, 1/2" Maximum Aggregate Size, ESAL Range C	1050	54.60 ⁷⁸ *54.60	* 57,330.00
429B Improved Bituminous Concrete Binder Layer, 1" Maximum Aggregate Size, ESAL Range C	1050	*48.72	* 51,156.00
327A Plant Mix Bituminous Base, Mix 1	1050	*48.72	* 51,156.00

TOTAL *159,642.00

VENDOR NAME: ST Bunn Construction Co., Inc.

8/24/2011

**F.O.B. ANY DESTINATION NORTH OF THE RIVER
PER TON DELIVERED AND IN-PLACE**

ITEM/DESCRIPTION	QUANTITY (TONS)	UNIT PRICE (PER TON)	BID AMOUNT
429A Bituminous Concrete Asphalt, 1/2" Maximum Aggregate Size, ESAL Range C	93,000	*68.90	* 6,407,700.00
429B Improved Bituminous Concrete Binder Layer, 1" Maximum Aggregate Size, ESAL Range C	10,500	*64.00	* 672,000
327A Plant Mix Bituminous Base, Mix 1	1,050	*64.00	* 67,200.00

TOTAL * 7,146,900.00

**F.O.B. ANY DESTINATION SOUTH OF THE RIVER
PER TON DELIVERED AND IN-PLACE**

ITEM/DESCRIPTION	QUANTITY (TONS)	UNIT PRICE (PER TON)	BID AMOUNT
429A Bituminous Concrete Asphalt, 1/2" Maximum Aggregate Size, ESAL Range C	93,000	*68.90	* 6,407,700.00
429B Improved Bituminous Concrete Binder Layer, 1" Maximum Aggregate Size, ESAL Range C	10,500	*64.00	* 672,000
327A Plant Mix Bituminous Base, Mix 1	1,050	*64.00	* 67,200.00

TOTAL * 7,146,900.00

VENDOR NAME: ST Bunn Construction Co., Inc.

8/24/2011

**BID SHEET FOR PLANT MIXED ASPHALT
READ CAREFULLY**

BIDS MADE OUT IN PENCIL WILL NOT BE ACCEPTED. Brand names, catalog numbers, etc. are used to indicate levels quality. If you are unable to furnish an item as specified and desire to offer a substitute, give full description of the item, including descriptive literature and/or manufacturer's specifications, along with any supplemental additional information necessary to compare the item bid with the requirements set forth in the bid form, or your bid may be rejected. Any attachment hereto is made and becomes a part of this inquiry and must be signed by bidder. No errors will be corrected after bids are opened. No prices shall include State or Federal Excise Taxes. Tax exemption certificates furnished upon request. Tuscaloosa County reserves the right to accept or reject all bids or any portion thereof or to purchase any quantity of materials at the unit prices bid and to award bid based on the best interest of the County. Quantities shown are estimates only. There shall be no increase or decrease in the unit prices due to any changes in the estimated quantities.

We agree to furnish the above in any quantity at the prices shown and guarantee that each item offered will meet or exceed all specifications, conditions and requirements listed for same. I/We can make delivery in accordance with the requirements in the contract specifications and bid invitation.

If you cannot furnish any of the items listed, please return this sheet ONLY marked "No Bid" and give information on reverse side for up-dating your listing in our records.

THIS BID MUST BE NOTARIZED BELOW

I hereby affirm I have not been in any agreement or collusion among bidders or prospective bidders in restraint of freedom of competition, by agreement to bid at a fixed price or to refrain from bidding, or otherwise.

Sworn to and subscribed before me this 23 day of August,
2011.

Samdra S. Wilson

Notary Public

BID ITEM: PLANT MIXED ASPHALT

FIRM (VENDOR) APHC Mid-South, Inc.
NAME

BY *Anita M. Billingsley*
Signature Acceptable in Ink Only

MAILING ADDRESS
PO Box 385025

CITY & STATE
Birmingham, AL 35238

PHONE NO
205-995-5951

TERMS
net 30

For cash payment without regard to date of remittance

DATE
8/19/11

ALL BIDDERS MUST USE OUR BID FORM AND SHOW ON ENVELOPE THE BID NUMBER AND OPENING DATE. EACH NUMBERED BID MUST BE IN SEPARATE ENVELOPE WITH BID NUMBER AND OPENING DATE ON OUTSIDE OF EACH ENVELOPE. ORIGINAL OF THIS SHEET MUST ACCOMPANY ALL BIDS. MAKE COPY FOR YOUR FILES

**BID SHEET FOR PLANT MIXED ASPHALT
READ CAREFULLY**

BIDS MADE OUT IN PENCIL WILL NOT BE ACCEPTED. Brand names, catalog numbers, etc. are used to indicate levels quality. If you are unable to furnish an item as specified and desire to offer a substitute, give full description of the item, including descriptive literature and/or manufacturer's specifications, along with any supplemental additional information necessary to compare the item bid with the requirements set forth in the bid form, or your bid may be rejected. Any attachment hereto is made and becomes a part of this inquiry and must be signed by bidder. No errors will be corrected after bids are opened. No prices shall include State or Federal Excise Taxes. Tax exemption certificates furnished upon request. Tuscaloosa County reserves the right to accept or reject all bids or any portion thereof or to purchase any quantity of materials at the unit prices bid and to award bid based on the best interest of the County. Quantities shown are estimates only. There shall be no increase or decrease in the unit prices due to any changes in the estimated quantities.

We agree to furnish the above in any quantity at the prices shown and guarantee that each item offered will meet or exceed all specifications, conditions and requirements listed for same. I/We can make delivery in accordance with the requirements in the contract specifications and bid invitation.

If you cannot furnish any of the items listed, please return this sheet ONLY marked "No Bid" and give information on reverse side for up-dating your listing in our records.

THIS BID MUST BE NOTARIZED BELOW

I hereby affirm I have not been in any agreement or collusion among bidders or prospective bidders in restraint of freedom of competition, by agreement to bid at a fixed price or to refrain from bidding, or otherwise.

Sworn to and subscribed before me this 19th day of August,
2011.


Notary Public

MY COMMISSION EXPIRES MARCH 25, 2015

**F.O.B. ANY DESTINATION NORTH OF THE RIVER
PER TON DELIVERED AND IN-PLACE**

ITEM/DESCRIPTION	QUANTITY (TONS)	UNIT PRICE (PER TON)	BID AMOUNT
429A Bituminous Concrete Asphalt, 1/2" Maximum Aggregate Size, ESAL Range C	93,000	\$ 74.50	\$ 6,928,500.00
429B Improved Bituminous Concrete Binder Layer, 1" Maximum Aggregate Size, ESAL Range C	10,500	\$ 68.50	\$ 719,250.00
327A Plant Mix Bituminous Base, Mix 1	1,050	\$ 67.50	\$ 70,875.00

TOTAL \$ 7,718,625.00

**F.O.B. ANY DESTINATION SOUTH OF THE RIVER
PER TON DELIVERED AND IN-PLACE**

ITEM/DESCRIPTION	QUANTITY (TONS)	UNIT PRICE (PER TON)	BID AMOUNT
429A Bituminous Concrete Asphalt, 1/2" Maximum Aggregate Size, ESAL Range C	93,000	\$ 74.50	\$ 6,928,500.00
429B Improved Bituminous Concrete Binder Layer, 1" Maximum Aggregate Size, ESAL Range C	10,500	\$ 68.50	\$ 719,250.00
327A Plant Mix Bituminous Base, Mix 1	1,050	\$ 67.50	\$ 70,875.00

TOTAL \$ 7,718,625.00

VENDOR NAME: APAC Mid-South, Inc.

F.O.B. VENDOR'S PLANT

ITEM/DESCRIPTION	QUANTITY (TONS)	UNIT PRICE (PER TON)	BID AMOUNT
429A Bituminous Concrete Asphalt, 1/2" Maximum Aggregate Size, ESAL Range C	1050	\$ 60.00	\$ 63,000.00
429B Improved Bituminous Concrete Binder Layer, 1" Maximum Aggregate Size, ESAL Range C	1050	\$ 50.00	\$ 52,500.00
327A Plant Mix Bituminous Base, Mix 1	1050	\$ 50.00	52,500.00

TOTAL \$ 168,000.00

VENDOR NAME: HPAC Mid-South, Inc.

**F.O.B. ANY DESTINATION NORTH OF THE RIVER PER TON
BY VENDORS TRUCKS**

ITEM/DESCRIPTION	QUANTITY (TONS)	UNIT PRICE (PER TON)	BID AMOUNT
429A Bituminous Concrete Asphalt, 1/2" Maximum Aggregate Size, ESAL Range C	97,000	\$ 70.00	\$ 6,790,000.00
429B Improved Bituminous Concrete Binder Layer, 1" Maximum Aggregate Size, ESAL Range C	10,500	\$ 60.00	\$ 630,000.00
327A Plant Mix Bituminous Base, Mix 1	1,550	\$ 60.00	\$ 93,000.00

TOTAL \$ 7,513,000.00

**F.O.B. ANY DESTINATION SOUTH OF THE RIVER PER TON
BY VENDORS TRUCKS**

ITEM/DESCRIPTION	QUANTITY (TONS)	UNIT PRICE (PER TON)	BID AMOUNT
429A Bituminous Concrete Asphalt, 1/2" Maximum Aggregate Size, ESAL Range C	97,000	\$ 70.00	\$ 6,790,000.00
429B Improved Bituminous Concrete Binder Layer, 1" Maximum Aggregate Size, ESAL Range C	10,500	\$ 60.00	\$ 630,000.00
327A Plant Mix Bituminous Base, Mix 1	1,550	\$ 60.00	\$ 93,000.00

TOTAL \$ 7,513,000.00

VENDOR NAME: APAC Mid-South, Inc.

READ CAREFULLY

CRUSHED STONE

BIDS MADE OUT IN PENCIL WILL NOT BE ACCEPTED. Brand names, catalog numbers, etc. are used to indicate levels quality. If you are unable to furnish an item as specified and desire to offer a substitute, give full description of the item, including descriptive literature and/or manufacturer's specifications, along with any supplemental additional information necessary to compare the item bid with the requirements set forth in the bid form, or your bid may be rejected. Any attachment hereto is made and becomes a part of this inquiry and must be signed by bidder. No errors will be corrected after bids are opened. No prices shall include State or Federal Excise Taxes. Tax exemption certificates furnished upon request. County reserves the right to accept or reject all bids or any portion thereof.

We agree to furnish the above at the prices shown and guarantee that each item offered will meet or exceed all specifications, conditions and requirements listed for same.

If you cannot furnish any of the items listed, please return this sheet ONLY marked "No Bid" and give information on reverse side for up-dating your listing in our records.

This Bid Must Be Notarized Below.

I hereby affirm I have not been in any agreement or collusion among bidders or prospective bidders in restraint of freedom of competition, by agreement to bid at a fixed price or to refrain from bidding, or otherwise.

Sworn to and subscribed before me this 23rd day of August 2011.

M. G. B.
Notary Public

FIRM CENTRAL ALABAMA ASPHALT & CONST. CO. LLC
Name

BY [Signature]
Signature Acceptable in Ink Only

MAILING ADDRESS P.O. Box 20766

CITY & STATE TUSCALOOSA, ALABAMA 35403

PHONE NO 205-349-0910

TERMS NET THIRTY CALENDAR DAYS

DATE August 23, 2011

My Commission Expires
July 14, 2013

ALL Bidders Must Use Our Bid Form and Show on Envelope the Bid Number and Opening Date.
Each numbered bid must be in separate envelope with Bid Number and Opening Date on outside of each envelope.
Original of this sheet MUST accompany ALL BIDS.
MAKE COPY FOR YOUR FILES

F.O.B. ZONE 1 PER TON BY VENDORS TRUCKS (Eastern Tuscaloosa County)

ITEM	QUANTITY (TONS)	UNIT PRICE F.O.B. ZONE 1	BID AMOUNT	UNIT PRICE CREDIT ON FREIGHT FOR PICKUP BY COUNTY
AL #1-#610 (washed)	4,150	No Bid	No Bid	No Bid
AL #7-#10 (washed)	10,500	No Bid	No Bid	No Bid
AL #1-#610 (unwashed)	21,000	\$12.75	\$267,750. ⁰⁰	\$4. ⁰⁰
AL #7-#10 (unwashed)	15,500	\$12.75	\$197,625. ⁰⁰	\$4. ⁰⁰
CL 1 RIPRAP	550	\$19. ⁰⁰	\$10,450. ⁰⁰	\$5. ⁰⁰
CL 2 RIPRAP	5,200	\$19. ⁰⁰	\$98,800. ⁰⁰	\$5. ⁰⁰
3/4" CRUSHER RUN	31,000	\$12.75	\$395,250. ⁰⁰	\$4. ⁰⁰
1-1/2" CRUSHER RUN	550	\$12.75	\$7,012. ⁵⁰	\$4. ⁰⁰
CRUSHED AGGREGATE BASE, TYPE B	6,200	\$12.75	\$79,050. ⁰⁰	\$4. ⁰⁰

COMPANY NAME CENTRAL ALABAMA ASPHALT & CONST. CO. LLC
 MAILING ADDRESS PO Box 20766
 CITY & STATE TUSCALOOSA, ALABAMA 35402
 PHONE NO 205.349.0910

F.O.B. ZONE 2 PER TON BY VENDORS TRUCKS (Western Tuscaloosa County)

ITEM	QUANTITY (TONS)	UNIT PRICE F.O.B. ZONE 2	BID AMOUNT	UNIT PRICE CREDIT ON FREIGHT FOR PICKUP BY COUNTY
AL #1-#610 (washed)	2,100	No Bid	No Bid	No Bid
AL #7-#10 (washed)	5,200	No Bid	No Bid	No Bid
AL #1-#610 (unwashed)	10,500	\$13.75	\$144,375.00	\$5.00
AL #7-#10 (unwashed)	10,500	\$13.75	\$144,375.00	\$5.00
CL. 1 RIPRAP	550	\$20.00	\$11,000.00	\$6.00
CL. 2 RIPRAP	2,600	\$20.00	\$52,000.00	\$6.00
3/4" CRUSHER RUN	15,500	\$13.75	\$213,125.00	\$5.00
1-1/2" CRUSHER RUN	550	\$13.75	\$7,562.50	\$5.00
CRUSHED AGGREGATE BASE, TYPE B	3,100	\$13.75	\$42,625.00	\$5.00

COMPANY NAME CENTRAL ALABAMA ASPHALT & CONST. CO. LLC
 MAILING ADDRESS P.O. Box 20766
 CITY & STATE TUSCALOOSA, AL 35402
 PHONE NO 205-349-0910

F.O.B. ZONE 3 PER TON BY VENDORS TRUCKS (Northern Tuscaloosa County)

ITEM	QUANTITY (TONS)	UNIT PRICE F.O.B. ZONE 3	BID AMOUNT	UNIT PRICE CREDIT ON FREIGHT FOR PICKUP BY COUNTY
AL #1-#610 (washed)	2,100	No Bid	No Bid	No Bid
AL #7-#10 (washed)	5,200	No Bid	No Bid	No Bid
AL #1-#610 (unwashed)	10,500	\$ 14.75	\$154,875. ⁰⁰	\$ 6. ⁰⁰
AL #7-#10 (unwashed)	10,500	\$ 14.75	\$154,875. ⁰⁰	\$ 6. ⁰⁰
CL 1 RIPRAP	550	\$ 21. ⁰⁰	\$11,550. ⁰⁰	\$ 7. ⁰⁰
CL 2 RIPRAP	2,600	\$ 21. ⁰⁰	\$54,600. ⁰⁰	\$ 7. ⁰⁰
3/4" CRUSHER RUN	15,500	\$ 14.75	\$228,625. ⁰⁰	\$ 6. ⁰⁰
1-1/2" CRUSHER RUN	550	\$ 14.75	\$ 8,112. ⁵⁰	\$ 6. ⁰⁰
CRUSHED AGGREGATE BASE, TYPE B	3,100	\$ 14.75	\$ 45,725. ⁰⁰	\$ 6. ⁰⁰

COMPANY NAME CENTRAL ALABAMA ASPHALT & CONST. CO. LLC
MAILING ADDRESS P.O. Box 20766
CITY & STATE TUSCALOOSA, AL 35402
PHONE NO 205-349-0910

READ CAREFULLY

CRUSHED STONE

BIDS MADE OUT IN PENCIL WILL NOT BE ACCEPTED. Brand names, catalog numbers, etc. are used to indicate levels of quality. If you are unable to furnish an item as specified and desire to offer a substitute, give full description of the item, including descriptive literature and/or manufacturer's specifications, along with any supplemental additional information necessary to compare the item bid with the requirements set forth in the bid form, or your bid may be rejected. Any attachment hereto is made and becomes a part of this inquiry and must be signed by bidder. No errors will be corrected after bids are opened. No prices shall include State or Federal Excise Taxes. Tax exemption certificates furnished upon request. County reserves the right to accept or reject all bids or any portion thereof.

We agree to furnish the above at the prices shown and guarantee that each item offered will meet or exceed all specifications, conditions and requirements listed for same.


If you cannot furnish any of the items listed, please return this sheet ONLY marked "No Bid" and give information on reverse side for up-dating your listing in our records.

This Bid Must Be Notarized Below.

I hereby affirm I have not been in any agreement or collusion among bidders or prospective bidders in restraint of freedom of competition, by agreement to bid at a fixed price or to refrain from bidding, or otherwise.

Sworn to and subscribed before me this 24th FRIEDA E. PEOPLES August 2011.

Frieda E Peoples
Notary Public



FIRM _____
Name

MARTIN MARIETTA MATERIALS

BY _____
Signature Acceptable in Ink Only

MAILING ADDRESS 1610 International Pkwy #250

CITY & STATE Birmingham, AL 35243

PHONE NO (205) 969-2629

TERMS NET 30 Days

DATE 8/24/11

ALL Bidders Must Use Our Bid Form and Show on Envelope
the Bid Number and Opening Date.
Each numbered bid must be in separate envelope with Bid
Number and Opening Date on outside of each envelope.
Original of this sheet MUST accompany ALL BIDS.
MAKE COPY FOR YOUR FILES

F.O.B. ZONE 1 PER TON BY VENDORS TRUCKS (Eastern Tuscaloosa County)

ITEM	QUANTITY (TONS)	UNIT PRICE F.O.B. ZONE 1	BID AMOUNT	UNIT PRICE CREDIT ON FREIGHT FOR PICKUP BY COUNTY
AL #1-#610 (washed)	4,150	\$ 13.00	\$ 53,950	4.00
AL #7-#10 (washed)	10,500	\$ 14.00	147,000	4.00
AL #1-#610 (unwashed)	21,000	\$ 13.00	273,000	4.00
AL #7-#10 (unwashed) # 8910	15,500	\$ 15.00	232,500	4.00
CL. 1 RIPRAP	550	\$ 20.00	11,000	5.00
CL. 2 RIPRAP	5,200	\$ 20.00	104,000	5.00
3/4" CRUSHER RUN	31,000	\$ 13.00	403,000	4.00
1-1/2" CRUSHER RUN	550	\$ 13.00	7,150.00	4.00
CRUSHED AGGREGATE BASE, TYPE B	6,200	\$ 13.00	80,600.00	4.00

COMPANY NAME Martin Marietta Materials
 MAILING ADDRESS 1800 International Park Dr SE #250
 CITY & STATE Birmingham, AL 35243
 PHONE NO (205) 969-2629

F.O.B. ZONE 2 PER TON BY VENDORS TRUCKS (Western Tuscaloosa County)

ITEM	QUANTITY (TONS)	UNIT PRICE F.O.B. ZONE 2	BID AMOUNT	UNIT PRICE CREDIT ON FREIGHT FOR PICKUP BY COUNTY
AL #1-#610 (washed)	2,100	\$ 14.00	\$ 29,400	5.00
AL #7-#10 (washed)	5,200	\$ 15.00	78,000	5.00
AL #1-#610 (unwashed)	10,500	14.00	147,000	5.00
AL #7-#10 (unwashed)	10,500	16.00	168,000	5.00
CL. 1 RIPRAP	550	21.00	11,550	6.00
CL. 2 RIPRAP	2,600	21.00	54,600	6.00
3/4" CRUSHER RUN	15,500	14.00	217,000	5.00
1-1/2" CRUSHER RUN	550	14.00	7,700.00	5.00
CRUSHED AGGREGATE BASE, TYPE B	3,100	14.00	43,400	5.00

COMPANY NAME Marlin Manetta Materials

MAILING ADDRESS 1500 International Park Drive SE #250

CITY & STATE Birmingham, AL 35243

PHONE NO (205) 969-2629

F.O.B. ZONE 3 PER TON BY VENDORS TRUCKS (Northern Tuscaloosa County)

ITEM	QUANTITY (TONS)	UNIT PRICE F.O.B. ZONE 3	BID AMOUNT	UNIT PRICE CREDIT ON FREIGHT FOR PICKUP BY COUNTY
AL #1-#610 (washed)	2,100	\$ 15.00	\$ 31,500	\$ 6.00
AL #7-#10 (washed)	5,200	16.00	\$ 83,200	6.00
AL #1-#610 (unwashed)	10,500	15.00	\$ 157,500	6.00
AL #7-#10 (unwashed)	10,500	17.00	\$ 178,500	6.00
CL. 1 RIPRAP	550	22.00	\$ 12,100.00	7.00
CL. 2 RIPRAP	2,600	22.00	\$ 57,200	7.00
3/4" CRUSHER RUN	15,500	15.00	\$ 232,500.00	6.00
1-1/2" CRUSHER RUN	550	15.00	\$ 8,250.00	6.00
CRUSHED AGGREGATE BASE, TYPE B	3,100	\$ 15.00	\$ 46,500.00	6.00

COMPANY NAME Martin Marotta Materials
 MAILING ADDRESS 1000 International Pk Dr #250
 CITY & STATE Birmingham, AL 35243
 PHONE NO (205) 969-2629

READ CAREFULLY

CRUSHED STONE

BIDS MADE OUT IN PENCIL WILL NOT BE ACCEPTED. Brand names, catalog numbers, etc. are used to indicate levels quality. If you are unable to furnish an item as specified and desire to offer a substitute, give full description of the item, including descriptive literature and/or manufacturer's specifications, along with any supplemental additional information necessary to compare the item bid with the requirements set forth in the bid form, or your bid may be rejected. Any attachment hereto is made and becomes a part of this inquiry and must be signed by bidder. No errors will be corrected after bids are opened. No prices shall include State or Federal Excise Taxes. Tax exemption certificates furnished upon request. County reserves the right to accept or reject all bids or any portion thereof.

We agree to furnish the above at the prices shown and guarantee that each item offered will meet or exceed all specifications, conditions and requirements listed for same.

If you cannot furnish any of the items listed, please return this sheet ONLY marked "No Bid" and give information on reverse side for up-dating your listing in our records.

This Bid Must Be Notarized Below.

I hereby affirm I have not been in any agreement or collusion among bidders or prospective bidders in restraint of freedom of competition, by agreement to bid at a fixed price or to refrain from bidding, or otherwise.

Sworn to and subscribed before me this 17th day of August 20 11.

Antoinette Billingsley
Notary Public MY COMMISSION EXPIRES DEC. 23, 2012

FIRM APAC MID SOUTH, INC.
Name

BY [Signature]
Signature Acceptable in Ink Only

MAILING ADDRESS 500 RIVERHILLS BUS PARK, STE 590

CITY & STATE BIRMINGHAM, ALA. 35242

PHONE NO 205-995-5900

TERMS NET - 30 DAYS

DATE AUGUST 11, 2011

ALL Bidders Must Use Our Bid Form and Show on Envelope
the Bid Number and Opening Date.
Each numbered bid must be in separate envelope with Bid
Number and Opening Date on outside of each envelope.
Original of this sheet MUST accompany ALL BIDS.
MAKE COPY FOR YOUR FILES

F.O.B. ZONE 1 PER TON BY VENDORS TRUCKS (Eastern Tuscaloosa County)

ITEM	QUANTITY (TONS)	UNIT PRICE F.O.B. ZONE 1	BID AMOUNT	UNIT PRICE CREDIT ON FREIGHT FOR PICKUP BY COUNTY
AL #1-#610 (washed)	4,150		N O	
AL #7-#10 (washed)	10,500			
AL #1-#610 (unwashed)	21,000			
AL #7-#10 (unwashed)	15,500			
CL. 1 RIPRAP	550		B I D	
CL. 2 RIPRAP	5,200			
3/4" CRUSHER RUN	31,000			
1-1/2" CRUSHER RUN	550			
CRUSHED AGGREGATE BASE, TYPE B	6,200			

COMPANY NAME APAC. MIDSOUTH, INC.
 MAILING ADDRESS 500 RIVERHILLS BUS. PARK, STE 590
 CITY & STATE BIRMINGHAM, ALA. 35242
 PHONE NO 205-995-5900

F.O.B. ZONE 2 PER TON BY VENDORS TRUCKS (Western Tuscaloosa County)

ITEM	QUANTITY (TONS)	UNIT PRICE F.O.B. ZONE 2	BID AMOUNT	UNIT PRICE CREDIT ON FREIGHT FOR PICKUP BY COUNTY
AL #1-#610 (washed)	2,100	<div style="font-size: 4em; font-family: cursive;"> NO BID </div>		
AL #7-#10 (washed)	5,200			
AL #1-#610 (unwashed)	10,500			
AL #7-#10 (unwashed)	10,500			
CL. 1 RIPRAP	550			
CL. 2 RIPRAP	2,600			
3/4" CRUSHER RUN	15,500			
1-1/2" CRUSHER RUN	550			
CRUSHED AGGREGATE BASE, TYPE B	3,100			

COMPANY NAME APAC MidSouth, Inc.
 MAILING ADDRESS 500 RIVERHILLS BUS. PARK, STE. 590
 CITY & STATE BIRMINGHAM, ALA. 35242
 PHONE NO 205-995-5900

F.O.B. ZONE 3 PER TON BY VENDORS TRUCKS (Northern Tuscaloosa County)

ITEM	QUANTITY (TONS)	UNIT PRICE F.O.B. ZONE 3	BID AMOUNT	UNIT PRICE CREDIT ON FREIGHT FOR PICKUP BY COUNTY
AL #1-#610 (washed)	2,100	<div style="font-size: 4em; font-family: cursive;"> NO BID </div>		
AL #7-#10 (washed)	5,200			
AL #1-#610 (unwashed)	10,500			
AL #7-#10 (unwashed)	10,500			
CL. 1 RIPRAP	550			
CL. 2 RIPRAP	2,600			
3/4" CRUSHER RUN	15,500			
1-1/2" CRUSHER RUN	550			
CRUSHED AGGREGATE BASE, TYPE B	3,100			

COMPANY NAME APAC MID SOUTH, INC.
 MAILING ADDRESS 500 RIVERHILLS BUS. PARK, STE. 590
 CITY & STATE BIRMINGHAM, ALA. 35242
 PHONE NO 205-995-5900

ALL Bidders Must Use Our Bid Form and Show on Envelope the Bid Number and Opening Date.

Each numbered bid must be in separate envelope with Bid Number and Opening Date on outside of each envelope.

Original of this sheet MUST accompany ALL BIDS.
MAKE COPY FOR YOUR FILES

F.O.B. ZONE 1 PER TON BY VENDORS TRUCKS (Eastern Tuscaloosa County)

ITEM	QUANTITY (TONS)	UNIT PRICE F.O.B. ZONE 1	BID AMOUNT	UNIT PRICE CREDIT ON FREIGHT FOR PICKUP BY COUNTY
AL #1-#610 (washed)	4,150	No Bid	No Bid	No Bid
AL #7-#10 (washed)	10,500	No Bid	No Bid	No Bid
AL #1-#610 (unwashed)	21,000	No Bid	No Bid	No Bid
AL #7-#10 (unwashed)	15,500	No Bid	No Bid	No Bid
CL. 1 RIPRAP	550	\$ 20.10	\$ 11,055.00	\$ 5.50
CL. 2 RIPRAP	5,200	\$ 20.10	\$ 104,520.00	\$ 5.50
3/4" CRUSHER RUN	31,000	\$ 14.00	\$ 434,000.00	\$ 5.00
1-1/2" CRUSHER RUN	550	\$ 14.00	\$ 7,700.00	\$ 5.00
CRUSHED AGGREGATE BASE, TYPE B	6,200	\$ 14.00	\$ 86,800.00	\$ 5.00

COMPANY NAME ST BUND CONST. CO. INC.

MAILING ADDRESS 1904 UNIVERSITY BLVD

CITY & STATE TUSCALOOSA AL 35401

PHONE NO (205) 752-8195 Quarry (205) 556-6172

Quarry Location

Tuscaloosa Quarry

Hwy 216

Eastbrookwood

F.O.B. ZONE 2 PER TON BY VENDORS TRUCKS (Western Tuscaloosa County)

ITEM	QUANTITY (TONS)	UNIT PRICE F.O.B. ZONE 2	BID AMOUNT	UNIT PRICE CREDIT ON FREIGHT FOR PICKUP BY COUNTY
AL #1-#610 (washed)	2,100	No Bid	No Bid	No Bid
AL #7-#10 (washed)	5,200	No Bid	No Bid	No Bid
AL #1-#610 (unwashed)	10,500	\$ 19.50	\$ 204,750 ⁰⁰	\$ 11.00
AL #7-#10 (unwashed)	10,500	\$ 19.50	\$ 204,750 ⁰⁰	\$ 11.00
CL 1 RIPRAP	550	\$ 21.00	\$ 11,550 ⁰⁰	\$ 11.00
CL 2 RIPRAP	2,600	\$ 21.00	\$ 54,600 ⁰⁰	\$ 11.00
3/4" CRUSHER RUN	15,500	\$ 17.50	\$ 271,250 ⁰⁰	\$ 11.00
1-1/2" CRUSHER RUN	550	\$ 17.50	\$ 9,625 ⁰⁰	\$ 11.00
CRUSHED AGGREGATE BASE, TYPE B	3,100	\$ 17.50	\$ 54,250 ⁰⁰	\$ 11.00

COMPANY NAME ST BOND Const. Co. Inc.
 MAILING ADDRESS 1904 University Blvd.
 CITY & STATE Tuscaloosa, Al. 35401
 PHONE NO (205) 750-8195 QUARRY: (205) 465-2202

Quarry Location
 Marion County Rock
 619 Co Hwy 30
 Winfield, Ala.

F.O.B. ZONE 3 PER TON BY VENDORS TRUCKS (Northern Tuscaloosa County)

ITEM	QUANTITY (TONS)	UNIT PRICE F.O.B. ZONE 3	BID AMOUNT	UNIT PRICE CREDIT ON FREIGHT FOR PICKUP BY COUNTY
AL #1-#610 (washed)	2,100	No Bid	No Bid	No Bid
AL #7-#10 (washed)	5,200	No Bid	No Bid	No Bid
AL #1-#610 (unwashed)	10,500	\$ 17.50	\$ 183,750.00	\$ 9.00
AL #7-#10 (unwashed)	10,500	\$ 17.50	\$ 183,750.00	\$ 9.00
CL. 1 RIPRAP	550	\$ 20.00	\$ 11,000.00	\$ 9.00
CL. 2 RIPRAP	2,600	\$ 20.00	\$ 52,000.00	\$ 9.00
3/4" CRUSHER RUN	15,500	\$ 15.50	\$ 240,250.00	\$ 9.00
1-1/2" CRUSHER RUN	550	\$ 15.50	\$ 8,525.00	\$ 9.00
CRUSHED AGGREGATE BASE, TYPE B	3,100	\$ 15.50	\$ 48,050.00	\$ 9.00

COMPANY NAME ST BUND CONST CO INC.

MAILING ADDRESS 1904 UNIVERSITY BLVD

CITY & STATE Tusc. AL 35401

PHONE NO (205) 752-8195 QUARRY (205) 465-2202

Quarry Location
 Mardon Co. Rock
 619 Co Hwy 30
 Winfield, Ala.

READ CAREFULLY

CRUSHED STONE

BIDS MADE OUT IN PENCIL WILL NOT BE ACCEPTED. Brand names, catalog numbers, etc. are used to indicate levels quality. If you are unable to furnish an item as specified and desire to offer a substitute, give full description of the item, including descriptive literature and/or manufacturer's specifications, along with any supplemental additional information necessary to compare the item bid with the requirements set forth in the bid form, or your bid may be rejected. Any attachment hereto is made and becomes a part of this inquiry and must be signed by bidder. No errors will be corrected after bids are opened. No prices shall include State or Federal Excise Taxes. Tax exemption certificates furnished upon request. County reserves the right to accept or reject all bids or any portion thereof.

We agree to furnish the above at the prices shown and guarantee that each item offered will meet or exceed all specifications, conditions and requirements listed for same.

If you cannot furnish any of the items listed, please return this sheet ONLY marked "No Bid" and give information on reverse side for up-dating your listing in our records.

This Bid Must Be Notarized Below.

I hereby affirm I have not been in any agreement or collusion among bidders or prospective bidders in restraint of freedom of competition, by agreement to bid at a fixed price or to refrain from bidding, or otherwise.

Sworn to and subscribed before me this 23 day of August 2011.

Debra A. Phillips
Notary Public 9-28-11

FIRM ST BURNS Const. Co. INC.
Name

BY [Signature]
Signature Acceptable in Ink Only

MAILING ADDRESS 1904 University Blvd.

CITY & STATE TUSCALOOSA, ALA.

PHONE NO (205) 782-8195 QUARRY: (205)

TERMS Net 30 DAYS

DATE 8/23/2011

READ CAREFULLY

BIDS MADE OUT IN PENCIL WILL NOT BE ACCEPTED. Brand names, catalog numbers, etc. are used to indicate levels quality. If you are unable to furnish an item as specified and desire to offer a substitute, give full description of the item, including descriptive literature and/or manufacturer's specifications, along with any supplemental additional information necessary to compare the item bid with the requirements set forth in the bid form, or your bid may be rejected. Any attachment hereto is made and becomes a part of this inquiry and must be signed by bidder. No errors will be corrected after bids are opened. No prices shall include State or Federal Excise Taxes. Tax exemption certificates furnished upon request. County reserves the right to accept or reject all bids or any portion thereof.

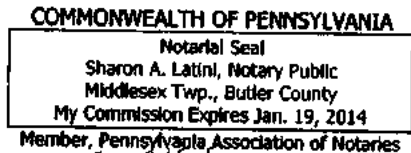
We agree to furnish the above at the prices shown and guarantee that each item offered will meet or exceed all specifications, conditions and requirements listed for same. If you cannot furnish any of the items listed, please return this sheet ONLY marked "No Bid" and give information on reverse side for up-dating your listing in our records.

This Bid Must Be Notarized Below.

I hereby affirm I have not been in any agreement or collusion among bidders or prospective bidders in restraint of freedom of competition, by agreement to bid at a fixed price or to refrain from bidding, or otherwise.

Sworn to and subscribed before me this 3rd day of August 2011.

Sharon A. Latini
Notary Public



FIRM IBISTEK APPAREL LLC DBA: IBISTEK SIGNS & ACCESSORIES
Name

BY Rachel Berglund
Signature Acceptable in Ink Only RACHEL BERGLUND V.P.

MAILING ADDRESS 912 PITTSBURGH RD

CITY & STATE BUTLER PA 16002

PHONE NO 724-431-3077

TERMS NET 30

DATE 8-3-2011

Bids are hereby requested for:

Furnishing Tuscaloosa County Traffic Signs during the period 10/1/2011 through 9/30/2012. To be furnished in sizes as indicated on the attached pricing sheets and delivered to the Tuscaloosa County Public Works Department at 2810 35th Street within 14 working days from the placement of the order. Materials to be furnished in such quantities as may be ordered.

All materials furnished shall conform to the requirements of the Alabama Department of Transportation (ALDOT) Standard Specifications for Highway Construction, 2008 Edition. In addition all materials shall conform to all applicable requirements and specifications for retroreflectivity of the Federal Highway Administration (FHWA) and American Society of Testing and Materials (ASTM). All signs shall be mounted on .080 aluminum. All signs must be drilled.

Road name signs shall be extruded aluminum blades with dual side green sheeting with white lettering.

Description	Unit	Quantity	Unit Price	Total Bid
Regulatory Signs (engineer grade reflectorized sheeting)	Sq. Ft.	2600	4.40	11,440.00
Regulatory Signs (high intensity reflectorized sheeting)	Sq. Ft.	2100	5.25	11,025.00
Warning Signs (Engineer Grade)	Sq. Ft.	3100	4.40	13,640.00
Warning Signs (High Intensity Reflective Sheeting)	Sq. Ft.	3100	5.25	16,275.00
Guide Signs	Sq. Ft.	150	5.25	7875.00
Work Area Signs (High Intensity Reflective Sheeting)	Sq. Ft.	550	5.25	2887.50
School Area Signs	Sq. Ft.	550	5.25	2887.50
Marking Signs	Sq. Ft.	550	5.25	2887.50
Road Name Signs (9" Blades)	Sq. Ft.	550	10.86	5973.00
Extruded U Channel Post Cap, Heavy Duty, 180 degree for 9" extruded blades	Each	2100	4.50	9450.00
Extruded U Channel Post Cap, Heavy Duty, 90 degree for 9" extruded blades	Each	1100	4.50	4950.00
Extruded Cross Bracket, Heavy Duty 90 degree for 9" extruded blades	Each	1100	5.50	6050.00
Extruded Cross Bracket, Heavy Duty 45 degree for 9" extruded blades	Each	150	5.50	825.00

READ CAREFULLY

BIDS MADE OUT IN PENCIL WILL NOT BE ACCEPTED. Brand names, catalog numbers, etc. are used to indicate levels quality. If you are unable to furnish an item as specified and desire to offer a substitute, give full description of the item, including descriptive literature and/or manufacturer's specifications, along with any supplemental additional information necessary to compare the item bid with the requirements set forth in the bid form, or your bid may be rejected. Any attachment hereto is made and becomes a part of this inquiry and must be signed by bidder. No errors will be corrected after bids are opened. No prices shall include State or Federal Excise Taxes. Tax exemption certificates furnished upon request. County reserves the right to accept or reject all bids or any portion thereof.

We agree to furnish the above at the prices shown and guarantee that each item offered will meet or exceed all specifications, conditions and requirements listed for same. If you cannot furnish any of the items listed, please return this sheet ONLY marked "No Bid" and give information on reverse side for up-dating your listing in our records.

This Bid Must Be Notarized Below.

I hereby affirm I have not been in any agreement or collusion among bidders or prospective bidders in restraint of freedom of competition, by agreement to bid at a fixed price or to refrain from bidding, or otherwise.

Sworn to and subscribed before me this 18th day of August 2011.

Marta Watson
Notary Public

My Commission Expires
June 28, 2014

* FIRM Traffic Signs Inc.
Name

BY [Signature]
Signature Acceptable in Ink Only

MAILING ADDRESS 850 Whites Gap RD SE

CITY & STATE Jacksonville, AL 36265

PHONE NO 256-435-5014 800-239-7980

TERMS Net 30

DATE August 18, 2011

* Please see attached Bid Stipulations.

Bids are hereby requested for:

Furnishing Tuscaloosa County Traffic Signs during the period 10/1/2011 through 9/30/2012. To be furnished in sizes as indicated on the attached pricing sheets and delivered to the Tuscaloosa County Public Works Department at 2810 35th Street within 14 working days from the placement of the order. Materials to be furnished in such quantities as may be ordered.

All materials furnished shall conform to the requirements of the Alabama Department of Transportation (ALDOT) Standard Specifications for Highway Construction, 2008 Edition. In addition all materials shall conform to all applicable requirements and specifications for retroreflectivity of the Federal Highway Administration (FHWA) and American Society of Testing and Materials (ASTM). All signs shall be mounted on .080 aluminum. All signs must be drilled.

Road name signs shall be extruded aluminum blades with dual side green sheeting with white lettering.

Description	Unit	Quantity	Unit Price	Total Bid
Regulatory Signs (engineer grade reflectorized sheeting)	Sq. Ft.	2600	# 3.13	\$8,138.00
Regulatory Signs (high intensity reflectorized sheeting)	Sq. Ft.	2100	3.78	7,938.00
Warning Signs (Engineer Grade)	Sq. Ft.	3100	3.13	9,703.00
Warning Signs (High Intensity Reflective Sheeting)	Sq. Ft.	3100	3.78	11,718.00
Guide Signs Engineer Grade	Sq. Ft.	150	3.80	570.00
Work Area Signs (High Intensity Reflective Sheeting)	Sq. Ft.	550	3.78	2,079.00
School Area Signs Engineer Grade	Sq. Ft.	550	3.13	1,721.50
Marking Signs Engineer Grade	Sq. Ft.	550	3.13	1,721.50
Road Name Signs (9" Blades) E/G	Sq. Ft.	550	8.75	4,812.50
Extruded U Channel Post Cap, Heavy Duty, 180 degree for 9" extruded blades	Each	2100	3.66	7,686.00
Extruded U Channel Post Cap, Heavy Duty, 90 degree for 9" extruded blades	Each	1100	3.66	4,026.00
Extruded Cross Bracket, Heavy Duty 90 degree for 9" extruded blades	Each	1100	3.66	4,026.00
Extruded Cross Bracket, Heavy Duty 45 degree for 9" extruded blades	Each	150	3.66	549.00

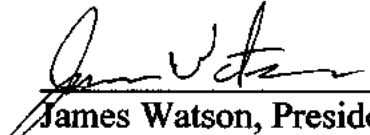
TRAFFIC SIGNS, INC.
850 Whites Gap Rd. SE
Jacksonville, AL 36265

TRAFFIC SIGNS, inc.
850 Whites Gap Road SE
Jacksonville, Alabama 36265

BID STIPULATIONS:

- Every effort will be made to complete and ship all orders in 1-30 days. Specialty signs may take longer. We have a staunch reputation for the quickest and best service in the industry.
- Traffic Signs, inc. uses 3105-H18 anodized aluminum. It is .080 inches thick. It meets all MUTCD standards. This is the type of aluminum that is predominantly used for traffic signs in the United States.
- If your bid is done based on a "per square foot" basis. Traffic Signs, inc. computes the square footage by multiplying the maximum width times the maximum height of a sign.
- Traffic Signs, inc. reserves the right for our bids to be "all or nothing".
- Prices given on bids are for standard signs only which are listed in the MUTCD manual at the time of the bid opening.
- Unless specified, bid pricing is for engineer grade sheeting only.
- Unless specified, bid pricing is for one-color signs only. We typically do not count the background as a color. Two color signs, such as a R5-2 "No Truck Symbol", cost extra. A W3-1a "Stop Ahead Symbol" is considered a three color sign (white, red and black) and costs even more. Because (blue and yellow) County Route Markers, arrows, Jct., North, South, East, West, etc. are printed twice and have white sheeting underneath, they cost extra.
- For signs such as (but not limited to) County Route Markers and Weight Limits, the price does not include numbers unless specified on the bid. This does not apply to R2-1 Speed Limits, W13-1 Speed Advisories and standard Construction signs with 500, 1000 or 1500 feet.
- We look forward to having you as a customer and delivering great products with great service.

Sincerely,


James Watson, President

8/19/11
Date

TRAFFIC SIGNS, INC.
850 Whites Gap Rd. SE
Jacksonville, AL 36265

READ CAREFULLY

BIDS MADE OUT IN PENCIL WILL NOT BE ACCEPTED. Brand names, catalog numbers, etc. are used to indicate levels quality. If you are unable to furnish an item as specified and desire to offer a substitute, give full description of the item, including descriptive literature and/or manufacturer's specifications, along with any supplemental additional information necessary to compare the item bid with the requirements set forth in the bid form, or your bid may be rejected. Any attachment hereto is made and becomes a part of this inquiry and must be signed by bidder. No errors will be corrected after bids are opened. No prices shall include State or Federal Excise Taxes. Tax exemption certificates furnished upon request. County reserves the right to accept or reject all bids or any portion thereof.

We agree to furnish the above at the prices shown and guarantee that each item offered will meet or exceed all specifications, conditions and requirements listed for same.
If you cannot furnish any of the items listed, please return this sheet ONLY marked "No Bid" and give information on reverse side for up-dating your listing in our records.

This Bid Must Be Notarized Below.

I hereby affirm I have not been in any agreement or collusion among bidders or prospective bidders in restraint of freedom of competition, by agreement to bid at a fixed price or to refrain from bidding, or otherwise.

Sworn to and subscribed before me this 22nd day of August 2011.

Linda H. DeVoss

Notary Public Linda H. DeVoss

FIRM Vulcan Signs
Name

BY Matthew M. Maurin

Signature Acceptable in Ink Only Matthew M. Maurin-Sales Manager

MAILING ADDRESS P O Box 1850

CITY & STATE Foley AL 36536-1850

PHONE NO 1-800-633-6845

TERMS Net 30 Days

DATE August 22, 2011

Bids are hereby requested for:

Furnishing Tuscaloosa County Traffic Signs during the period 10/1/2011 through 9/30/2012. To be furnished in sizes as indicated on the attached pricing sheets and delivered to the Tuscaloosa County Public Works Department at 2810 35th Street within 14 working days from the placement of the order. Materials to be furnished in such quantities as may be ordered.

All materials furnished shall conform to the requirements of the Alabama Department of Transportation (ALDOT) Standard Specifications for Highway Construction, 2008 Edition. In addition all materials shall conform to all applicable requirements and specifications for retroreflectivity of the Federal Highway Administration (FHWA) and American Society of Testing and Materials (ASTM). All signs shall be mounted on .080 aluminum. All signs must be drilled.

Road name signs shall be extruded aluminum blades with dual side green sheeting with white lettering.

Description	Unit	Quantity	Unit Price	Total Bid
Regulatory Signs (engineer grade reflectorized sheeting)	Sq. Ft.	2600	3.30	8,580.00
Regulatory Signs (high intensity reflectorized sheeting)	Sq. Ft.	2100	4.06	8,526.00
Warning Signs (Engineer Grade)	Sq. Ft.	3100	3.30	10,230.00
Warning Signs (High Intensity Reflective Sheeting)	Sq. Ft.	3100	4.06	12,586.00
Guide Signs Engineer Grade	Sq. Ft.	150	4.34	651.00
Work Area Signs (High Intensity Reflective Sheeting)	Sq. Ft.	550	4.06	2,233.10
School Area Signs Engineer Grade	Sq. Ft.	550	3.30	1,815.00
Marking Signs Engineer Grade	Sq. Ft.	550	3.30	1,815.00
Road Name Signs (9" Blades) EG	Sq. Ft.	550	9.20	5,060.00
Extruded U Channel Post Cap, Heavy Duty, 180 degree for 9" extruded blades	Each	2100	3.63	7,623.00
Extruded U Channel Post Cap, Heavy Duty, 90 degree for 9" extruded blades	Each	1100	3.63	3,993.00
Extruded Cross Bracket, Heavy Duty 90 degree for 9" extruded blades	Each	1100	3.77	4,147.00
Extruded Cross Bracket, Heavy Duty 45 degree for 9" extruded blades	Each	150	5.20	780.00

NOTE: Our prices are based on one color symbol or message as shown in the MUTCD, 3 square feet or larger, based on gross square feet.

SHIPPING: Stock Items: 3-5 Days ARO
Non Stock Items 30-45 Days ARO.

READ CAREFULLY


BIDS MADE OUT IN PENCIL WILL NOT BE ACCEPTED. Brand names, catalog numbers, etc. are used to indicate levels quality. If you are unable to furnish an item as specified and desire to offer a substitute, give full description of the item, including descriptive literature and/or manufacturer's specifications, along with any supplemental additional information necessary to compare the item bid with the requirements set forth in the bid form, or your bid may be rejected. Any attachment hereto is made and becomes a part of this inquiry and must be signed by bidder. No errors will be corrected after bids are opened. No prices shall include State or Federal Excise Taxes. Tax exemption certificates furnished upon request. County reserves the right to accept or reject all bids or any portion thereof.

We agree to furnish the above at the prices shown and guarantee that each item offered will meet or exceed all specifications, conditions and requirements listed for same. If you cannot furnish any of the items listed, please return this sheet ONLY marked "No Bid" and give information on reverse side for up-dating your listing in our records.

This Bid Must Be Notarized Below.

I hereby affirm I have not been in any agreement or collusion among bidders or prospective bidders in restraint of freedom of competition, by agreement to bid at a fixed price or to refrain from bidding, or otherwise.

Sworn to and subscribed before me this 19th day of Aug



Mariann M. Draper
Notary Public

FIRM G+C Supply Co Inc
Name

BY Carla Arhine
Signature Acceptable in Ink Only

MAILING ADDRESS PO BOX 459

CITY & STATE Atwood TN 38220

PHONE NO 1-800-223-8594

TERMS net 30

DATE 8-19-11

G & C Supply Co., Inc.

P.O. Drawer 459 Atwood, Tn. 38220
CALL TOLL FREE

Water, Sewer & Gas Div. 1-800-223-3836
Signs & Safety Div. 1-800-223-8594

Bids are hereby requested for:

Furnishing Tuscaloosa County Traffic Signs during the period 10/1/2011 through 9/30/2012. To be furnished in sizes as indicated on the attached pricing sheets and delivered to the Tuscaloosa County Public Works Department at 2810 35th Street within 14 working days from the placement of the order. Materials to be furnished in such quantities as may be ordered.

All materials furnished shall conform to the requirements of the Alabama Department of Transportation (ALDOT) Standard Specifications for Highway Construction, 2008 Edition. In addition all materials shall conform to all applicable requirements and specifications for retroreflectivity of the Federal Highway Administration (FHWA) and American Society of Testing and Materials (ASTM). All signs shall be mounted on .080 aluminum. All signs must be drilled.

Road name signs shall be extruded aluminum blades with dual side green sheeting with white lettering.

Description	Unit	Quantity	Unit Price	Total Bid
Regulatory Signs (engineer grade reflectorized sheeting)	Sq. Ft.	2600	3.50	9,100.00
Regulatory Signs (high intensity reflectorized sheeting)	Sq. Ft.	2100	4.11	8,631.00
Warning Signs (Engineer Grade)	Sq. Ft.	3100	3.50	10,850.00
Warning Signs (High Intensity Reflective Sheeting)	Sq. Ft.	3100	4.11	12,741.00
Guide Signs	Sq. Ft.	150	4.42	663.00
Work Area Signs (High Intensity Reflective Sheeting)	Sq. Ft.	550	5.09	2,799.50
School Area Signs	Sq. Ft.	550	3.50	1,925.00
Marking Signs	Sq. Ft.	550	3.50	1,925.00
Road Name Signs (9" Blades)	Sq. Ft.	550	10.00	5,500.00
Extruded U Channel Post Cap, Heavy Duty, 180 degree for 9" extruded blades	Each	2100	3.00	6,300.00
Extruded U Channel Post Cap, Heavy Duty, 90 degree for 9" extruded blades	Each	1100	3.00	3,300.00
Extruded Cross Bracket, Heavy Duty 90 degree for 9" extruded blades	Each	1100	3.00	3,300.00
Extruded Cross Bracket, Heavy Duty 45 degree for 9" extruded blades	Each	150	3.00	450.00

G & C Supply Co., Inc.

P.O. Drawer 459 Atwood, In. 38220

CALL TOLL FREE

Water, Sewer & Gas Div. 1-877-275-2926

Signs & Safety Div. 1-800-275-2926

READ CAREFULLY

BIDS MADE OUT IN PENCIL WILL NOT BE ACCEPTED. Brand names, catalog numbers, etc. are used to indicate levels quality. If you are unable to furnish an item as specified and desire to offer a substitute, give full description of the item, including descriptive literature and/or manufacturer's specifications, along with any supplemental additional information necessary to compare the item bid with the requirements set forth in the bid form, or your bid may be rejected. Any attachment hereto is made and becomes a part of this inquiry and must be signed by bidder. No errors will be corrected after bids are opened. No prices shall include State or Federal Excise Taxes. Tax exemption certificates furnished upon request. County reserves the right to accept or reject all bids or any portion thereof.

We agree to furnish the above at the prices shown and guarantee that each item offered will meet or exceed all specifications, conditions and requirements listed for same.
If you cannot furnish any of the items listed, please return this sheet ONLY marked "No Bid" and give information on reverse side for up-dating your listing in our records.

This Bid Must Be Notarized Below.


I hereby affirm I have not been in any agreement or collusion among bidders or prospective bidders in restraint of freedom of competition, by agreement to bid at a fixed price or to refrain from bidding, or otherwise.

Sworn to and subscribed before me this 17th day of August 2011.

Megan Phillips
Notary Public

FIRM Custom Products Corp
Name

BY [Signature]
Signature Acceptable in Ink Only



MAILING ADDRESS P.O. Box 54091

CITY & STATE JACKSON MS 39288

PHONE NO 8003671492

TERMS Net 30

DATE 8.17.11

Bids are hereby requested for:

Furnishing Tuscaloosa County Traffic Signs during the period 10/1/2011 through 9/30/2012. To be furnished in sizes as indicated on the attached pricing sheets and delivered to the Tuscaloosa County Public Works Department at 2810 35th Street within 14 working days from the placement of the order. Materials to be furnished in such quantities as may be ordered.

All materials furnished shall conform to the requirements of the Alabama Department of Transportation (ALDOT) Standard Specifications for Highway Construction, 2008 Edition. In addition all materials shall conform to all applicable requirements and specifications for retroreflectivity of the Federal Highway Administration (FHWA) and American Society of Testing and Materials (ASTM). All signs shall be mounted on .080 aluminum. All signs must be drilled.

Road name signs shall be extruded aluminum blades with dual side green sheeting with white lettering.

Description	Unit	Quantity	Unit Price	Total Bid
Regulatory Signs (engineer grade reflectorized sheeting)	Sq. Ft.	2600	4.38	11388.00
Regulatory Signs (<u>high intensity</u> reflectorized sheeting)	Sq. Ft.	2100	5.12	10752.00
Warning Signs (Engineer Grade)	Sq. Ft.	3100	4.38	13578.00
Warning Signs (<u>High Intensity</u> Reflective Sheeting)	Sq. Ft.	3100	5.12	15872.00
Guide Signs	Sq. Ft.	150	6.87 9.43	1030.50 1414.50
Work Area Signs (High Intensity Reflective Sheeting)	Sq. Ft.	550	^{Am} 5.12	^{Am} 2816.50
School Area Signs	Sq. Ft.	550	8.25	4537.50
Marking Signs	Sq. Ft.	550	5.58	3069.00
Road Name Signs (9" Blades)	Sq. Ft.	550	15.70	8635.00
Extruded U Channel Post Cap, Heavy Duty, 180 degree for 9" extruded blades	Each	2100	4.23	8883.00
Extruded U Channel Post Cap, Heavy Duty, 90 degree for 9" extruded blades	Each	1100	4.23	4653.00
Extruded Cross Bracket, Heavy Duty 90 degree for 9" extruded blades	Each	1100	4.23	4653.00
Extruded Cross Bracket, Heavy Duty 45 degree for 9" extruded blades	Each	150	4.23	634.50

READ CAREFULLY

BIDS MADE OUT IN PENCIL WILL NOT BE ACCEPTED. Brand names, catalog numbers, etc. are used to indicate levels quality. If you are unable to furnish an item as specified and desire to offer a substitute, give full description of the item, including descriptive literature and/or manufacturer's specifications, along with any supplemental additional information necessary to compare the item bid with the requirements set forth in the bid form, or your bid may be rejected. Any attachment hereto is made and becomes a part of this inquiry and must be signed by bidder. No errors will be corrected after bids are opened. No prices shall include State or Federal Excise Taxes. Tax exemption certificates furnished upon request. County reserves the right to accept or reject all bids or any portion thereof.

We agree to furnish the above at the prices shown and guarantee that each item offered will meet or exceed all specifications, conditions and requirements listed for same.

If you cannot furnish any of the items listed, please return this sheet ONLY marked "No Bid" and give information on reverse side for up-dating your listing in our records.

This Bid Must Be Notarized Below.

I hereby affirm I have not been in any agreement or collusion among bidders or prospective bidders in restraint of freedom of competition, by agreement to bid at a fixed price or to refrain from bidding, or otherwise.

Sworn to and subscribed before me this 1st day of August 2011.

Dawn M. Hardwick
Notary Public

FIRM Stringfellow Lumber Co. LLC
Name

BY Billy Reed Billy Reed
Signature Acceptable in Ink Only

MAILING ADDRESS P.O. Box 100549

CITY & STATE BIRMINGHAM, AL 35210

PHONE NO 205-271-2413 / 800-825-9413

TERMS Net 30 Days

DATE 8/1/11

Bids are hereby requested for:

Furnishing Tuscaloosa County Treated Bridge Timbers during the period 10/1/2011 through 9/30/2012. To be furnished in sizes as indicated on the attached pricing sheets and delivered to job sites County-wide. Materials to be furnished in such quantities as may be ordered. Bids will be accepted for deliveries to the Bridge Yard at 2810 35th Street, Tuscaloosa, Alabama 35401.

All materials furnished shall conform to the requirements of the Alabama Department of Transportation Standard Specifications for Highway Construction, 2008 Edition.

The Vendor shall comply with all the requirements of Section 105.12 of the Alabama Department of Transportation Standard Specifications for Highway Construction, 2008 Edition referring to load restrictions in the hauling of materials on public roads

CCA TREATED, 60 *

Description	Unit	Quantity	Unit Price	Total Bid
4"x12"x16' Stringers	MBF	17.0	\$840/m or \$53.76 ea.	\$14,280.00
10"x10"x16' Caps	MBF	4.0	\$720/m or \$96.00 ea.	\$2,880.00
3"x8"x16' Decking	MBF	52.0	\$695/m or \$22.24 ea.	\$36,140.00
3"x6"x16' Decking	MBF	52.0	\$595/m or \$14.28 ea.	\$30,940.00

\$14.28 ea.

TOTAL: \$84,240.00

* PRICING IS FOR FULL TRUCKLOAD QUANTITIES. 8,000 - 10,000 BF PER T/L.

READ CAREFULLY

BIDS MADE OUT IN PENCIL WILL NOT BE ACCEPTED. Brand names, catalog numbers, etc. are used to indicate levels quality. If you are unable to furnish an item as specified and desire to offer a substitute, give full description of the item, including descriptive literature and/or manufacturer's specifications, along with any supplemental additional information necessary to compare the item bid with the requirements set forth in the bid form, or your bid may be rejected. Any attachment hereto is made and becomes a part of this inquiry and must be signed by bidder. No errors will be corrected after bids are opened. No prices shall include State or Federal Excise Taxes. Tax exemption certificates furnished upon request. County reserves the right to accept or reject all bids or any portion thereof.

We agree to furnish the above at the prices shown and guarantee that each item offered will meet or exceed all specifications, conditions and requirements listed for same.

If you cannot furnish any of the items listed, please return this sheet ONLY marked "No Bid" and give information on reverse side for up-dating your listing in our records.

This Bid Must Be Notarized Below.

I hereby affirm I have not been in any agreement or collusion among bidders or prospective bidders in restraint of freedom of competition, by agreement to bid at a fixed price or to refrain from bidding, or otherwise.

Sworn to and subscribed before me this 18 day of August 2011.

Chris L. Steverson
Notary Public CHRIS STEVERSON



FIRM MILLIGAN WOOD PRODUCTS, INC.
Name (850) 682-9701
 P.O. BOX 230
 BAKER, FL 32531-0230

BY J. Paul E. Fleming
Signature Acceptable in Ink Only

MAILING ADDRESS MILLIGAN WOOD PRODUCTS, INC.
 (850) 682-9701
 P.O. BOX 230
 BAKER, FL 32531-0230

CITY & STATE _____

PHONE NO 850-682-9701

TERMS Not due 30 days

DATE 8/18/2011

Bids are hereby requested for:

Furnishing Tuscaloosa County Treated Bridge Timbers during the period 10/1/2011 through 9/30/2012. To be furnished in sizes as indicated on the attached pricing sheets and delivered to job sites County-wide. Materials to be furnished in such quantities as may be ordered. Bids will be accepted for deliveries to the Bridge Yard at 2810 35th Street, Tuscaloosa, Alabama 35401.

All materials furnished shall conform to the requirements of the Alabama Department of Transportation Standard Specifications for Highway Construction, 2008 Edition.

The Vendor shall comply with all the requirements of Section 105.12 of the Alabama Department of Transportation Standard Specifications for Highway Construction, 2008 Edition referring to load restrictions in the hauling of materials on public roads

Description	Unit	Quantity	Unit Price	Total Bid
4"x12"x16' Stringers	MBF	17.0	72.35 <i>ea</i>	1229.95
10"x10"x16' Caps	MBF	4.0	126.70 <i>ea</i>	506.80
3"x8"x16' Decking	MBF	52.0	30.40 <i>ea</i>	1580.80
3"x6"x16' Decking	MBF	52.0	22.80 <i>ea</i>	1185.60

TOTAL 4503.15

*Note: This Bid is based on above quantities as a minimum load of 4533 Bd Ft.
Delivery time: 30 days. ARO.*

L. Paul Fleming, Pres.
MILLIGAN WOOD PRODUCTS, INC.
(800) 623-0701
P.O. BOX 250
RANCH, FL. 32331-0250

Quantity	Unit	Item	Price/Unit	Total
1550	C.Y.	Precast, Nonprestressed Concrete, F.O.B. Bridgeyard	88.00	136,400.00
110	C.Y.	Precast, Nonprestressed Fiber Reinforced Concrete, F.O.B. Countywide	92.50	10,175.00
15	C.Y.	Class A-1a Concrete, F.O.B. Countywide	93.00	1,395.00
15	C.Y.	Class A-1c Concrete, F.O.B. Countywide	93.00	1,395.00
15	C.Y.	Class B-3 Concrete, F.O.B. Countywide	89.00	1,335.00
15	C.Y.	Class A-2a Concrete, F.O.B. Countywide	93.00	1,395.00

FIRM Bama Concrete Products Co., Inc. 1180
NAME _____ VENDOR NO _____

BY 
Signature Acceptable in Ink Only

MAILING ADDRESS _____
P. O. Box 1099

CITY & STATE _____
Tuscaloosa, AL 35403

PHONE NO _____
(205) 345-6622

TERMS _____
Net 10th

For cash payment without regard to date of remittance

DATE 08/08/2011

ALL BIDDERS MUST USE OUR BID FORM AND SHOW ON ENVELOPEN THE BID NUMBER AND OPENING DATE. EACH NUMBERED BID MUST BE IN SEPARATE ENVELOPE WITH BID NUMBER AND OPENING DATE ON OUTSIDE OF EACH ENVELOPE. ORIGINAL OF THIS SHEET MUST ACCOMPANY ALL BIDS. MAKE COPY FOR YOUR FILES

READ CAREFULLY

BIDS MADE OUT IN PENCIL WILL NOT BE ACCEPTED. Brand names, catalog numbers, etc. are used to indicate levels quality. If you are unable to furnish an item as specified and desire to offer a substitute, give full description of the item, including descriptive literature and/or manufacturer's specifications, along with any supplemental additional information necessary to compare the item bid with the requirements set forth in the bid form, or your bid may be rejected. Any attachment hereto is made and becomes a part of this inquiry and must be signed by bidder. No errors will be corrected after bids are opened. No prices shall include State or Federal Excise Taxes. Tax exemption certificates furnished upon request. Tuscaloosa County reserves the right to accept or reject all bids or any portion thereof.

We agree to furnish the above at the prices shown and guarantee that each item offered will meet or exceed all specifications, conditions and requirements listed for same. I/We can make delivery in accordance with the requirements in the contract specifications and bid invitation.

If you cannot furnish any of the items listed, please return this sheet ONLY marked "No Bid" and give information on reverse side for up-dating your listing in our records.

THIS BID MUST BE NOTARIZED BELOW

I hereby affirm I have not been in any agreement or collusion among bidders or prospective bidders in restraint of freedom of competition, by agreement to bid at a fixed price or to refrain from bidding, or otherwise.


Sworn to and subscribed before me this 8th day of August,
2011.

Linda A. Kinard
Notary Public

Quantity	Unit	Item	Price/Unit	Total
1550	C.Y.	Precast, Nonprestressed Concrete, F.O.B. Bridgeyard	No Bids	
110	C.Y.	Precast, Nonprestressed Fiber Reinforced Concrete, F.O.B. Countywide	No Bid	
15	C.Y.	Class A-1a Concrete, F.O.B. Countywide	90.00	
15	C.Y.	Class A-1c Concrete, F.O.B. Countywide	90.00	
15	C.Y.	Class B-3 Concrete, F.O.B. Countywide	90.00	
15	C.Y.	Class A-2a Concrete, F.O.B. Countywide	90.00	

FIRM READY Mix USA LLC _____
NAME _____ VENDOR NO _____

BY


Signature Acceptable in Ink Only

MAILING ADDRESS

2565 RUFFNER RD. P.O. Box 101868

CITY & STATE

BIRMINGHAM, AL

PHONE NO

(205) 986-4816

TERMS

NET 30

For cash payment without regard to date of remittance

DATE

8/22/11

ALL BIDDERS MUST USE OUR BID FORM AND SHOW ON ENVELOPEN THE BID NUMBER AND OPENING DATE. EACH NUMBERED BID MUST BE IN SEPARATE ENVELOPE WITH BID NUMBER AND OPENING DATE ON OUTSIDE OF EACH ENVELOPE. ORIGINAL OF THIS SHEET MUST ACCOMPANY ALL BIDS. MAKE COPY FOR YOUR FILES

READ CAREFULLY

BIDS MADE OUT IN PENCIL WILL NOT BE ACCEPTED. Brand names, catalog numbers, etc. are used to indicate levels quality. If you are unable to furnish an item as specified and desire to offer a substitute, give full description of the item, including descriptive literature and/or manufacturer's specifications, along with any supplemental additional information necessary to compare the item bid with the requirements set forth in the bid form, or your bid may be rejected. Any attachment hereto is made and becomes a part of this inquiry and must be signed by bidder. No errors will be corrected after bids are opened. No prices shall include State or Federal Excise Taxes. Tax exemption certificates furnished upon request. Tuscaloosa County reserves the right to accept or reject all bids or any portion thereof.


We agree to furnish the above at the prices shown and guarantee that each item offered will meet or exceed all specifications, conditions and requirements listed for same. I/We can make delivery in accordance with the requirements in the contract specifications and bid invitation.

If you cannot furnish any of the items listed, please return this sheet ONLY marked "No Bid" and give information on reverse side for up-dating your listing in our records.

THIS BID MUST BE NOTARIZED BELOW

I hereby affirm I have not been in any agreement or collusion among bidders or prospective bidders in restraint of freedom of competition, by agreement to bid at a fixed price or to refrain from bidding, or otherwise.

Sworn to and subscribed before me this 22 day of August, 2011.



Notary Public

My Commission Expires 9-14-2013

READ CAREFULLY

METAL PIPE BID

FULL COATED

BIDS MADE OUT IN PENCIL WILL NOT BE ACCEPTED. Brand names, catalog numbers, etc. are used to indicate levels quality. If you are unable to furnish an item as specified and desire to offer a substitute, give full description of the item, including descriptive literature and/or manufacturer's specifications, along with any supplemental additional information necessary to compare the item bid with the requirements set forth in the bid form, or your bid may be rejected. Any attachment hereto is made and becomes a part of this inquiry and must be signed by bidder. No errors will be corrected after bids are opened. No prices shall include State or Federal Excise Taxes. The pipe shall meet the Alabama Department of Transportation Standard Specifications for Highway Construction 2008 Edition. Tax exemption certificates furnished upon request. If you cannot furnish any of the items listed, please return this sheet ONLY marked "No Bid" and give information on reverse side for up-dating your listing in our records. County reserves the right to accept or reject all bids or any portion thereof.

We agree to furnish the above at the prices shown and guarantee that each item offered will meet or exceed all specifications, conditions and requirements listed for same. I/We can make delivery within 7 day(s) if awarded an order.

The pipe will be furnished for the period listed below, with the discount applying to the prices shown and to be delivered F.O.B. jobsite or county maintenance camps countywide. If above base prices are not used in accordance with above instructions "YOUR BID WILL NOT BE CONSIDERED".

% Discount 23.0 BID PERIOD: OCTOBER 1, 2011, through SEPTEMBER 30, 2012

This Bid Must Be Notarized Below.

I hereby affirm I have not been in any agreement or collusion among bidders or prospective bidders in restraint of freedom of competition, by agreement to bid at a fixed price or to refrain from bidding, or otherwise.

Sworn to and subscribed before me this 19th day of August 2011.

[Signature]
Notary Public

NOTARY PUBLIC STATE OF ALABAMA AT LARGE
MY COMMISSION EXPIRES: Dec 24, 2012
BONDED THRU NOTARY PUBLIC UNDERWRITERS

FIRM CONTECH CONSTRUCTION PRODUCTS
Name

BY [Signature]
Signature Acceptable in Ink Only

MAILING ADDRESS 1900 Crestwood Blvd Ste 303

CITY & STATE Birmingham AL 35210

PHONE NO 205 515 5982

TERMS NET 30

DATE 8/18/11

ALABAMA CSP PRICE LIST
 2-2/3" X 1/2" CORRUGATION
 ROUND CSP PRICING (\$ / LF)

DIA	GAGE	PLAIN GALV	FULL COATED	FULL COATED & PAVED INV
6	18	\$4.84	\$5.32	n/a
8	18	\$6.29	\$6.89	n/a
10	18	\$7.87	\$8.53	n/a
6	16	\$5.93	\$6.41	n/a
8	16	\$7.74	\$8.34	n/a
10	16	\$9.68	\$10.44	n/a
12	16	\$10.78	\$11.58	\$12.78
15	16	\$13.42	\$14.62	\$15.82
18	16	\$16.06	\$17.66	\$18.86
21	16	\$18.59	\$20.19	\$22.19
24	16	\$21.23	\$23.23	\$25.63
27	16	\$23.87	\$26.27	\$28.67
30	16	\$26.40	\$28.80	\$31.20
36	16	\$31.57	\$34.37	\$37.57
42	16	\$36.74	\$39.94	\$43.54
48	16	\$41.91	\$45.91	\$49.51
12	14	\$13.31	\$14.11	\$15.31
15	14	\$16.50	\$17.70	\$18.90
18	14	\$19.69	\$21.29	\$22.49
21	14	\$22.88	\$24.48	\$26.48
24	14	\$26.07	\$28.07	\$30.47
27	14	\$28.93	\$31.33	\$33.73
30	14	\$32.45	\$34.85	\$37.25
36	14	\$38.83	\$41.63	\$44.83
42	14	\$45.21	\$48.41	\$52.01
48	14	\$51.59	\$55.59	\$59.19
54	14	\$57.97	\$62.37	\$66.77

DIA	GAGE	PLAIN GALV	FULL COATED	FULL COATED & PAVED INV
15	12	\$22.77	\$23.97	\$25.17
18	12	\$27.17	\$28.77	\$29.97
21	12	\$31.57	\$33.17	\$35.17
24	12	\$35.97	\$37.97	\$40.37
27	12	\$40.37	\$42.77	\$45.17
30	12	\$44.77	\$47.17	\$49.57
36	12	\$53.57	\$56.37	\$59.57
42	12	\$62.37	\$65.57	\$69.17
48	12	\$71.17	\$75.17	\$78.77
54	12	\$79.97	\$84.37	\$88.77
60	12	\$88.77	\$93.17	\$98.77
66	12	\$97.57	\$102.37	\$108.77
24	10	\$44.86	\$46.86	\$49.06
27	10	\$50.77	\$53.17	\$55.57
30	10	\$56.87	\$59.27	\$61.67
36	10	\$67.98	\$70.78	\$73.98
42	10	\$79.09	\$82.29	\$85.89
48	10	\$90.31	\$94.31	\$97.91
54	10	\$101.42	\$105.82	\$110.22
60	10	\$112.64	\$117.04	\$122.84
66	10	\$123.75	\$128.55	\$134.85
72	10	\$134.87	\$140.57	\$147.37
36	8	\$82.17	\$84.97	\$88.17
42	8	\$95.70	\$98.90	\$102.50
48	8	\$109.12	\$113.12	\$116.72
54	8	\$122.65	\$127.05	\$131.45
60	8	\$136.18	\$140.58	\$146.18
66	8	\$149.71	\$154.51	\$160.91
72	8	\$163.13	\$168.73	\$175.53
78	8	\$176.66	\$183.06	\$189.86
84	8	\$199.70	\$206.50	\$213.70

BANDS

12-36 CHARGE @ 1.0' OF PIPE
 42-60 1.5'
 66 SUP 2.0'

ALABAMA CSP PRICE LIST
 3" X 1" CORRUGATION
 ARCH CSP PRICING (\$ / LF)

EQUIV DIA	SPAN X HEIGHT	GAGE	PLAIN GALV	FULL COATED	FULL COATED & PAVED INV
36	40X31	16	\$39.06	\$45.06	\$48.66
42	46X36	16	\$46.16	\$52.16	\$57.36
36	40X31	14	\$48.53	\$54.53	\$58.13
42	46X36	14	\$55.63	\$61.63	\$66.83
48	53X41	14	\$63.91	\$70.31	\$76.31
54	60X46	14	\$72.20	\$79.00	\$85.80
60	66X51	14	\$79.30	\$86.50	\$94.50
66	73X55	14	\$87.59	\$95.59	\$104.39
72	81X59	14	\$95.87	\$104.67	\$114.27
78	87X63	14	\$102.97	\$112.57	\$122.97
84	95X67	14	\$116.82	\$126.82	\$138.42
90	103X71	14	\$130.20	\$141.00	\$153.40
96	112X75	14	\$139.31	\$150.91	\$164.11
36	40X31	12	\$66.28	\$72.28	\$75.88
42	46X36	12	\$76.93	\$82.93	\$88.13
48	53X41	12	\$87.59	\$93.99	\$99.99
54	60X46	12	\$98.24	\$105.04	\$111.84
60	66X51	12	\$108.89	\$116.09	\$124.09
66	73X55	12	\$118.54	\$127.54	\$136.34
72	81X59	12	\$130.20	\$139.00	\$148.80
78	87X63	12	\$140.85	\$150.45	\$160.85
84	95X67	12	\$159.08	\$169.08	\$180.68
90	103X71	12	\$178.37	\$189.17	\$201.57
96	112X75	12	\$191.39	\$202.99	\$216.19

EQUIV DIA	SPAN X HEIGHT	GAGE	PLAIN GALV	FULL COATED	FULL COATED & PAVED INV
36	40X31	10	\$84.04	\$90.04	\$93.64
42	46X36	10	\$98.24	\$104.24	\$109.44
48	53X41	10	\$112.44	\$118.84	\$124.84
54	60X46	10	\$125.46	\$132.26	\$139.06
60	66X51	10	\$139.66	\$146.86	\$154.86
66	73X55	10	\$152.68	\$160.68	\$169.48
72	81X59	10	\$165.70	\$174.50	\$184.10
78	87X63	10	\$179.91	\$189.51	\$199.91
84	95X67	10	\$203.82	\$213.82	\$225.42
90	103X71	10	\$227.84	\$238.64	\$251.04
96	112X75	10	\$244.77	\$256.37	\$269.57
36	40X31	8	\$102.97	\$108.97	\$112.57
42	46X36	8	\$118.36	\$124.36	\$129.56
48	53X41	8	\$136.11	\$142.51	\$148.51
54	60X46	8	\$152.68	\$159.48	\$166.28
60	66X51	8	\$169.25	\$176.45	\$184.45
66	73X55	8	\$185.83	\$193.83	\$202.63
72	81X59	8	\$202.40	\$211.20	\$220.80
78	87X63	8	\$218.97	\$228.57	\$238.97
84	95X67	8	\$247.31	\$257.31	\$268.91
90	103X71	8	\$277.32	\$288.12	\$300.52
96	112X75	8	\$296.85	\$308.45	\$321.65

READ CAREFULLY

METAL PIPE BID

FULL COATED

BIDS MADE OUT IN PENCIL WILL NOT BE ACCEPTED. Brand names, catalog numbers, etc. are used to indicate levels quality. If you are unable to furnish an item as specified and desire to offer a substitute, give full description of the item, including descriptive literature and/or manufacturer's specifications, along with any supplemental additional information necessary to compare the item bid with the requirements set forth in the bid form, or your bid may be rejected. Any attachment hereto is made and becomes a part of this inquiry and must be signed by bidder. No errors will be corrected after bids are opened. No prices shall include State or Federal Excise Taxes. The pipe shall meet the Alabama Department of Transportation Standard Specifications for Highway Construction 2008 Edition. Tax exemption certificates furnished upon request. If you cannot furnish any of the items listed, please return this sheet ONLY marked "No Bid" and give information on reverse side for up-dating your listing in our records. County reserves the right to accept or reject all bids or any portion thereof.

We agree to furnish the above at the prices shown and guarantee that each item offered will meet or exceed all specifications, conditions and requirements listed for same. I/We can make delivery within 7-10 day(s) if awarded an order.

The pipe will be furnished for the period listed below, with the discount applying to the prices shown and to be delivered F.O.B. jobsite or county maintenance camps countywide. If above base prices are not used in accordance with above instructions "YOUR BID WILL NOT BE CONSIDERED".

% Discount 22% BID PERIOD: OCTOBER 1, 2011, through SEPTEMBER 30, 2012

This Bid Must Be Notarized Below.

I hereby affirm I have not been in any agreement or collusion among bidders or prospective bidders in restraint of freedom of competition, by agreement to bid at a fixed price or to refrain from bidding, or otherwise.

Sworn to and subscribed before me this 22nd day of August 2011.
Amanda L. Lume
Notary Public 9/11/2013

FIRM Velland Brothers
Name

BY David Burnett
Signature Acceptable in Ink Only

MAILING ADDRESS 69 Speedway Enterprise Drive

CITY & STATE Lincum AL 35096

PHONE NO 205-763-1320

TERMS Net 30 days

DATE 8-22-11

READ CAREFULLY

METAL PIPE BID

NON COATED

BIDS MADE OUT IN PENCIL WILL NOT BE ACCEPTED. Brand names, catalog numbers, etc. are used to indicate levels quality. If you are unable to furnish an item as specified and desire to offer a substitute, give full description of the item, including descriptive literature and/or manufacturer's specifications, along with any supplemental additional information necessary to compare the item bid with the requirements set forth in the bid form, or your bid may be rejected. Any attachment hereto is made and becomes a part of this inquiry and must be signed by bidder. No errors will be corrected after bids are opened. No prices shall include State or Federal Excise Taxes. The pipe shall meet the Alabama Department of Transportation Standard Specifications for Highway Construction 2008 Edition. Tax exemption certificates furnished upon request. If you cannot furnish any of the items listed, please return this sheet ONLY marked "No Bid" and give information on reverse side for up-dating your listing in our records. County reserves the right to accept or reject all bids or any portion thereof.

We agree to furnish the above at the prices shown and guarantee that each item offered will meet or exceed all specifications, conditions and requirements listed for same. I/We can make delivery within 5 day(s) if awarded an order.

The pipe will be furnished for the period listed below, with the discount applying to the prices shown and to be delivered F.O.B. jobsite or county maintenance camps countywide. If above base prices are not used in accordance with above instructions "YOUR BID WILL NOT BE CONSIDERED".

% Discount 28.0 BID PERIOD: OCTOBER 1, 2011, through SEPTEMBER 30, 2012

This Bid Must Be Notarized Below.

I hereby affirm I have not been in any agreement or collusion among bidders or prospective bidders in restraint of freedom of competition, by agreement to bid at a fixed price or to refrain from bidding, or otherwise.

Sworn to and subscribed before me this 19th day of August 2011.

[Signature]
Notary Public

NOTARY PUBLIC STATE OF ALABAMA AT LARGE
MY COMMISSION EXPIRES: Dec 24, 2012
BONDED THRU NOTARY PUBLIC UNDERWRITERS

FIRM CONTECH CONSTRUCTION PRODUCTS, INC.
Name

BY [Signature]
Signature Acceptable in Ink Only

MAILING ADDRESS 1900 Crestwood Blvd Ste 303

CITY & STATE Birmingham AL 35210

PHONE NO 205 515 5982

TERMS NET 30

DATE 8/18/11

ALABAMA CSP PRICE LIST
 2-2/3" X 1/2" CORRUGATION
 ROUND CSP PRICING (\$ / LF)

DIA	GAGE	PLAIN GALV	FULL COATED	FULL COATED & PAVED INV
6	18	\$4.84	\$5.32	n/a
8	18	\$6.29	\$6.89	n/a
10	18	\$7.87	\$8.63	n/a
6	16	\$5.93	\$6.41	n/a
8	16	\$7.74	\$8.34	n/a
10	16	\$9.68	\$10.44	n/a
12	16	\$10.78	\$11.58	\$12.78
15	16	\$13.42	\$14.62	\$15.82
18	16	\$16.06	\$17.66	\$18.86
21	16	\$18.59	\$20.19	\$22.19
24	16	\$21.23	\$23.23	\$25.63
27	16	\$23.87	\$26.27	\$28.67
30	16	\$26.40	\$28.80	\$31.20
36	16	\$31.57	\$34.37	\$37.57
42	16	\$36.74	\$39.94	\$43.54
48	16	\$41.91	\$45.91	\$49.51
12	14	\$13.31	\$14.11	\$15.31
15	14	\$16.50	\$17.70	\$18.90
18	14	\$19.69	\$21.29	\$22.49
21	14	\$22.88	\$24.48	\$26.48
24	14	\$26.07	\$28.07	\$30.47
27	14	\$28.93	\$31.33	\$33.73
30	14	\$32.45	\$34.85	\$37.25
36	14	\$38.83	\$41.63	\$44.83
42	14	\$45.21	\$48.41	\$52.01
48	14	\$51.59	\$55.59	\$59.19
54	14	\$57.97	\$62.37	\$66.77

DIA	GAGE	PLAIN GALV	FULL COATED	FULL COATED & PAVED INV
15	12	\$22.77	\$23.97	\$25.17
18	12	\$27.17	\$28.77	\$29.97
21	12	\$31.57	\$33.17	\$35.17
24	12	\$35.97	\$37.97	\$40.37
27	12	\$40.37	\$42.77	\$45.17
30	12	\$44.77	\$47.17	\$49.57
36	12	\$53.57	\$56.37	\$59.57
42	12	\$62.37	\$65.57	\$69.17
48	12	\$71.17	\$75.17	\$78.77
54	12	\$79.97	\$84.37	\$88.77
60	12	\$88.77	\$93.17	\$98.77
66	12	\$97.57	\$102.37	\$108.77
24	10	\$44.65	\$46.65	\$49.06
27	10	\$50.77	\$53.17	\$55.57
30	10	\$56.87	\$59.27	\$61.67
36	10	\$67.98	\$70.78	\$73.98
42	10	\$79.09	\$82.29	\$85.89
48	10	\$90.31	\$94.31	\$97.91
54	10	\$101.42	\$105.82	\$110.22
60	10	\$112.64	\$117.04	\$122.64
66	10	\$123.75	\$128.55	\$134.95
72	10	\$134.97	\$140.57	\$147.37
36	8	\$82.17	\$84.97	\$88.17
42	8	\$95.70	\$98.90	\$102.50
48	8	\$109.12	\$113.12	\$116.72
54	8	\$122.65	\$127.05	\$131.45
60	8	\$136.18	\$140.58	\$146.18
66	8	\$149.71	\$154.51	\$160.91
72	8	\$163.13	\$168.73	\$175.53
78	8	\$176.66	\$183.06	\$189.66
84	8	\$199.70	\$206.50	\$213.70

BAND CHARGE:

12 - 36 CHARGE @ 1.0' OF PIPE
 42 - 60 ~~1.5'~~
 66 + UP 2.0'

ALABAMA CSP PRICE LIST
 3" X 1" CORRUGATION
 ROUND CSP PRICING (\$ / LF)

DIA	GAGE	PLAIN GALV	FULL COATED	FULL COATED & PAVED INV
36	16	\$36.30	\$42.30	\$45.90
42	16	\$42.90	\$48.90	\$54.10
48	16	\$48.40	\$54.90	\$60.80
54	16	\$55.00	\$61.80	\$68.60
60	16	\$60.50	\$67.70	\$75.70
66	16	\$66.00	\$74.00	\$82.80
72	16	\$72.60	\$81.40	\$91.00
78	16	\$78.10	\$87.70	\$98.10
84	16	\$88.94	\$98.94	\$110.54
36	14	\$45.10	\$51.10	\$54.70
42	14	\$51.70	\$57.70	\$62.90
48	14	\$59.40	\$65.80	\$71.80
54	14	\$67.10	\$73.90	\$80.70
60	14	\$73.70	\$80.90	\$88.90
66	14	\$81.40	\$89.40	\$98.20
72	14	\$89.10	\$97.90	\$107.50
84	14	\$108.57	\$118.57	\$130.17
36	12	\$61.60	\$67.60	\$71.20
42	12	\$71.50	\$77.50	\$82.70
48	12	\$81.40	\$87.80	\$93.80
54	12	\$91.30	\$98.10	\$104.90
60	12	\$101.20	\$108.40	\$116.40
66	12	\$111.10	\$119.10	\$127.90
72	12	\$121.00	\$129.80	\$139.40
78	12	\$130.90	\$140.50	\$150.90
84	12	\$147.84	\$157.84	\$169.44
90	12	\$165.77	\$176.57	\$188.97
96	12	\$177.87	\$189.47	\$202.67

DIA	GAGE	PLAIN GALV	FULL COATED	FULL COATED & PAVED INV
36	10	\$78.10	\$84.10	\$87.70
42	10	\$91.30	\$97.30	\$102.50
48	10	\$104.50	\$110.90	\$116.90
54	10	\$116.80	\$123.40	\$130.20
60	10	\$129.80	\$137.00	\$145.00
66	10	\$141.90	\$149.90	\$158.70
72	10	\$154.00	\$162.80	\$172.40
78	10	\$167.20	\$176.80	\$187.20
84	10	\$189.42	\$199.42	\$211.02
90	10	\$211.75	\$222.55	\$234.95
96	10	\$227.48	\$239.08	\$252.28
36	8	\$95.70	\$101.70	\$105.30
42	8	\$110.00	\$116.00	\$121.20
48	8	\$126.50	\$132.90	\$138.90
54	8	\$141.90	\$148.70	\$155.50
60	8	\$157.30	\$164.50	\$172.50
66	8	\$172.70	\$180.70	\$189.50
72	8	\$188.10	\$196.90	\$206.50
78	8	\$203.50	\$213.10	\$223.50
84	8	\$229.85	\$239.85	\$251.45
90	8	\$257.73	\$268.53	\$280.93
96	8	\$275.88	\$287.48	\$300.88

ALABAMA CSP PRICE LIST
 3" X 1" CORRUGATION
 ARCH CSP PRICING (\$ / LF)

EQUIV DIA	SPAN X HEIGHT	GAGE	PLAIN GALV	FULL COATED	FULL COATED & PAVED INV
36	40X31	16	\$39.06	\$45.06	\$48.66
42	46X36	16	\$46.16	\$52.16	\$57.36
36	40X31	14	\$48.53	\$54.53	\$58.13
42	46X36	14	\$55.63	\$61.63	\$66.83
48	53X41	14	\$63.91	\$70.31	\$76.31
54	60X46	14	\$72.20	\$79.00	\$85.80
60	66X51	14	\$79.30	\$86.50	\$94.50
66	73X55	14	\$87.59	\$95.59	\$104.39
72	81X59	14	\$95.87	\$104.67	\$114.27
78	87X63	14	\$102.97	\$112.57	\$122.97
84	95X67	14	\$116.82	\$126.82	\$136.42
90	103X71	14	\$130.20	\$141.00	\$153.40
96	112X75	14	\$139.31	\$150.91	\$164.11
36	40X31	12	\$66.28	\$72.28	\$75.88
42	46X36	12	\$76.93	\$82.93	\$86.13
48	53X41	12	\$87.59	\$93.99	\$99.99
54	60X46	12	\$98.24	\$105.04	\$111.84
60	66X51	12	\$108.89	\$116.09	\$124.09
66	73X55	12	\$119.54	\$127.54	\$136.34
72	81X59	12	\$130.20	\$139.00	\$148.60
78	87X63	12	\$140.85	\$150.45	\$160.85
84	95X67	12	\$159.08	\$169.08	\$180.68
90	103X71	12	\$178.37	\$189.17	\$201.57
96	112X75	12	\$191.39	\$202.99	\$216.19

EQUIV DIA	SPAN X HEIGHT	GAGE	PLAIN GALV	FULL COATED	FULL COATED & PAVED INV
36	40X31	10	\$84.04	\$90.04	\$93.64
42	46X36	10	\$98.24	\$104.24	\$109.44
48	53X41	10	\$112.44	\$118.84	\$124.84
54	60X46	10	\$125.46	\$132.26	\$139.06
60	66X51	10	\$139.66	\$146.86	\$154.86
66	73X55	10	\$152.68	\$160.68	\$169.48
72	81X59	10	\$165.70	\$174.50	\$184.10
78	87X63	10	\$179.91	\$189.51	\$199.91
84	95X67	10	\$203.82	\$213.82	\$225.42
90	103X71	10	\$227.84	\$238.64	\$251.04
96	112X75	10	\$244.77	\$256.37	\$269.57
36	40X31	8	\$102.97	\$108.97	\$112.57
42	46X36	8	\$118.36	\$124.36	\$129.56
48	53X41	8	\$136.11	\$142.51	\$148.51
54	60X46	8	\$152.68	\$159.48	\$166.28
60	66X51	8	\$169.25	\$176.45	\$184.45
66	73X55	8	\$185.83	\$193.83	\$202.63
72	81X59	8	\$202.40	\$211.20	\$220.80
78	87X63	8	\$218.97	\$228.57	\$238.97
84	95X67	8	\$247.31	\$257.31	\$268.91
90	103X71	8	\$277.32	\$288.12	\$300.52
96	112X75	8	\$296.85	\$308.45	\$321.65

READ CAREFULLY

METAL PIPE BID

NON COATED

BIDS MADE OUT IN PENCIL WILL NOT BE ACCEPTED. Brand names, catalog numbers, etc. are used to indicate levels quality. If you are unable to furnish an item as specified and desire to offer a substitute, give full description of the item, including descriptive literature and/or manufacturer's specifications, along with any supplemental additional information necessary to compare the item bid with the requirements set forth in the bid form, or your bid may be rejected. Any attachment hereto is made and becomes a part of this inquiry and must be signed by bidder. No errors will be corrected after bids are opened. No prices shall include State or Federal Excise Taxes. The pipe shall meet the Alabama Department of Transportation Standard Specifications for Highway Construction 2008 Edition. Tax exemption certificates furnished upon request. If you cannot furnish any of the items listed, please return this sheet ONLY marked "No Bid" and give information on reverse side for up-dating your listing in our records. County reserves the right to accept or reject all bids or any portion thereof.

We agree to furnish the above at the prices shown and guarantee that each item offered will meet or exceed all specifications, conditions and requirements listed for same. I/We can make delivery within 7-10 day(s) if awarded an order.

The pipe will be furnished for the period listed below, with the discount applying to the prices shown and to be delivered F.O.B. jobsite or county maintenance camps countywide. If above base prices are not used in accordance with above instructions "YOUR BID WILL NOT BE CONSIDERED".

% Discount 22% BID PERIOD: OCTOBER 1, 2011, through SEPTEMBER 30, 2012

This Bid Must Be Notarized Below.

I hereby affirm I have not been in any agreement or collusion among bidders or prospective bidders in restraint of freedom of competition, by agreement to bid at a fixed price or to refrain from bidding, or otherwise.

Sworn to and subscribed before me this 22nd day of August 2011.

Manda L. [Signature]
Notary Public 9/11/2013

FIRM Vellano Brothers
Name

BY [Signature]
Signature Acceptable in Ink Only

MAILING ADDRESS 69 Spawny Industrial Drive

CITY & STATE LINCOLN AL 35096

PHONE NO 205-767-1320

TERMS NET 30 DAYS

DATE 8-22-11

2011 5245
Recorded in the Above
PROBATE MINUTES Book & Page
09-23-2011 01:51:19 PM
W. Hardy McCallum - Probate Judge
Tuscaloosa County, Alabama

STATE OF ALABAMA §

TUSCALOOSA COUNTY §

**RESOLUTION
REAPPORTIONING COUNTY
COMMISSION DISTRICTS**

WHEREAS, the County Commission is required to reapportion the population among its districts following each decennial census; and

WHEREAS, on April 20, 2011, the County Commission directed that the Director of Community Development and Planning work with the West Alabama Regional Council to develop a plan for adjusting the county commission electoral district lines to reflect the growth and shift in the population of the county since the 2000 decennial census; and

WHEREAS, the County Commission desires to give each voter in Tuscaloosa County an equal voice in the elections for county commission members; and

WHEREAS, the Legislature of Alabama has directed that each district shall be a contiguous, compact area having clearly defined and clearly observable boundaries coinciding with visible features readily distinguishable on the ground such as designated highways, roads, streets, or rivers, or be coterminous with a county boundary; and

WHEREAS, the County Commission is desirous of maintaining at least one district in which the minority members of the community form a majority of the voters in that district; and

WHEREAS, the County Commission is also desirous that the voting age population of the majority minority district shall not be diluted by the altering of the district lines; and

WHEREAS, the County Commission has solicited and received comments from the public regarding changes to the county commission electoral district lines; and

WHEREAS, the Director of Community Development and Planning has presented a plan meeting the goals of the Commission.

2011 5246
Recorded in the Above
FOODATE MINUTES Book & Page
09-23-2011 01:51:19 PM

NOW, THEREFORE, BE IT RESOLVED BY THE TUSCALOOSA COUNTY COMMISSION, that the County Commission hereby adopts the changes to the boundary lines for the county commission electoral districts as set out in the attached Exhibit.

Approved this the 24th day of August, 2011.



W. Hardy McCollum, Chairman
Tuscaloosa County Commission

ATTEST:


Melvin Vines, County Administrator

DISTRICT 1

2011 5247
 PROBATE MINUTES Book & Page

Tract	Block	Tract	Block	Tract	Block	Tract	Block
010101	1000	010407	1003	010407	1007	010101	1012
010102	1000	010101	1004	010101	1008	010102	1012
010103	1000	010102	1004	010102	1008	010103	1012
010201	1000	010103	1004	010103	1008	010201	1012
010202	1000	010201	1004	010201	1008	010202	1012
010203	1000	010202	1004	010202	1008	010203	1012
010204	1000	010203	1004	010203	1008	010204	1012
010301	1000	010204	1004	010204	1008	010301	1012
010403	1000	010301	1004	010301	1008	010403	1012
010405	1000	010403	1004	010405	1008	010405	1012
010406	1000	010405	1004	010406	1008	010406	1012
010101	1001	010406	1004	010407	1008	010407	1012
010102	1001	010101	1005	011402	1008	010101	1013
010103	1001	010102	1005	010101	1009	010102	1013
010201	1001	010103	1005	010102	1009	010103	1013
010202	1001	010201	1005	010103	1009	010201	1013
010203	1001	010202	1005	010201	1009	010202	1013
010204	1001	010203	1005	010202	1009	010203	1013
010301	1001	010204	1005	010203	1009	010204	1013
010403	1001	010301	1005	010204	1009	010301	1013
010405	1001	010403	1005	010301	1009	010403	1013
010406	1001	010405	1005	010405	1009	010405	1013
010101	1002	010406	1005	010406	1009	010406	1013
010102	1002	010407	1005	010407	1009	010407	1013
010103	1002	010101	1006	010101	1010	010101	1014
010201	1002	010102	1006	010102	1010	010102	1014
010202	1002	010103	1006	010103	1010	010103	1014
010203	1002	010201	1006	010201	1010	010201	1014
010204	1002	010202	1006	010202	1010	010202	1014
010301	1002	010203	1006	010203	1010	010203	1014
010403	1002	010204	1006	010204	1010	010204	1014
010405	1002	010301	1006	010301	1010	010301	1014
010406	1002	010403	1006	010405	1010	010405	1014
010407	1002	010405	1006	010406	1010	010406	1014
011200	1002	010406	1006	010407	1010	010407	1014
010101	1003	010407	1006	010101	1011	010101	1015
010102	1003	010101	1007	010102	1011	010102	1015
010103	1003	010102	1007	010103	1011	010103	1015
010201	1003	010103	1007	010201	1011	010201	1015
010202	1003	010201	1007	010202	1011	010202	1015
010203	1003	010202	1007	010203	1011	010203	1015
010204	1003	010203	1007	010204	1011	010204	1015
010301	1003	010204	1007	010301	1011	010301	1015
010403	1003	010301	1007	010405	1011	010405	1015
010405	1003	010405	1007	010406	1011	010406	1015
010406	1003	010406	1007	010407	1011	010407	1015

DISTRICT 1

Tract	Block	Tract	Block	Tract	Block	Tract	Block
010101	1016	010203	1020	010102	1025	010101	1030
010102	1016	010204	1020	010103	1025	010102	1030
010103	1016	010301	1020	010201	1025	010103	1030
010201	1016	010405	1020	010202	1025	010201	1030
010202	1016	010406	1020	010203	1025	010202	1030
010203	1016	010101	1021	010204	1025	010203	1030
010204	1016	010102	1021	010301	1025	010204	1030
010301	1016	010103	1021	010405	1025	010301	1030
010405	1016	010201	1021	010406	1025	010405	1030
010406	1016	010202	1021	010101	1026	010101	1031
010407	1016	010203	1021	010102	1026	010102	1031
010101	1017	010204	1021	010103	1026	010103	1031
010102	1017	010301	1021	010201	1026	010201	1031
010103	1017	010405	1021	010202	1026	010202	1031
010201	1017	010406	1021	010203	1026	010203	1031
010202	1017	010101	1022	010204	1026	010204	1031
010203	1017	010102	1022	010301	1026	010301	1031
010204	1017	010103	1022	010405	1026	010404	1031
010301	1017	010201	1022	010406	1026	010405	1031
010405	1017	010202	1022	010101	1027	010101	1032
010406	1017	010203	1022	010102	1027	010102	1032
010101	1018	010204	1022	010103	1027	010103	1032
010102	1018	010301	1022	010201	1027	010201	1032
010103	1018	010405	1022	010202	1027	010202	1032
010201	1018	010406	1022	010203	1027	010203	1032
010202	1018	010101	1023	010204	1027	010204	1032
010203	1018	010102	1023	010301	1027	010301	1032
010204	1018	010103	1023	010405	1027	010404	1032
010301	1018	010201	1023	010101	1028	010405	1032
010405	1018	010202	1023	010102	1028	010101	1033
010406	1018	010203	1023	010103	1028	010102	1033
010101	1019	010204	1023	010201	1028	010103	1033
010102	1019	010301	1023	010202	1028	010201	1033
010103	1019	010405	1023	010203	1028	010202	1033
010201	1019	010406	1023	010204	1028	010203	1033
010202	1019	010101	1024	010301	1028	010204	1033
010203	1019	010102	1024	010405	1028	010301	1033
010204	1019	010103	1024	010101	1029	010405	1033
010301	1019	010201	1024	010102	1029	010101	1034
010405	1019	010202	1024	010103	1029	010102	1034
010406	1019	010203	1024	010201	1029	010103	1034
010101	1020	010204	1024	010202	1029	010201	1034
010102	1020	010301	1024	010203	1029	010202	1034
010103	1020	010405	1024	010204	1029	010203	1034
010201	1020	010406	1024	010301	1029	010204	1034
010202	1020	010101	1025	010405	1029	010301	1034

DISTRICT 1

2011 5249
 PROBATE MINUTES Book & Page

Tract	Block	Tract	Block	Tract	Block	Tract	Block
010405	1034	010101	1040	010102	1045	010301	1050
010101	1035	010102	1040	010103	1045	010405	1050
010102	1035	010103	1040	010201	1045	010101	1051
010103	1035	010201	1040	010203	1045	010102	1051
010201	1035	010202	1040	010204	1045	010103	1051
010202	1035	010203	1040	010301	1045	010201	1051
010203	1035	010204	1040	010403	1045	010203	1051
010204	1035	010301	1040	010405	1045	010204	1051
010301	1035	010405	1040	010101	1046	010301	1051
010405	1035	010101	1041	010102	1046	010405	1051
010101	1036	010102	1041	010103	1046	010101	1052
010102	1036	010103	1041	010201	1046	010102	1052
010103	1036	010201	1041	010203	1046	010103	1052
010201	1036	010202	1041	010204	1046	010201	1052
010202	1036	010203	1041	010301	1046	010203	1052
010203	1036	010204	1041	010405	1046	010204	1052
010204	1036	010301	1041	010101	1047	010301	1052
010301	1036	010405	1041	010102	1047	010405	1052
010405	1036	010101	1042	010103	1047	010101	1053
010101	1037	010102	1042	010201	1047	010102	1053
010102	1037	010103	1042	010203	1047	010103	1053
010103	1037	010201	1042	010204	1047	010201	1053
010201	1037	010202	1042	010301	1047	010203	1053
010202	1037	010203	1042	010405	1047	010204	1053
010203	1037	010204	1042	010101	1048	010301	1053
010204	1037	010301	1042	010102	1048	010405	1053
010301	1037	010405	1042	010103	1048	010101	1054
010405	1037	010101	1043	010201	1048	010102	1054
010101	1038	010102	1043	010203	1048	010103	1054
010102	1038	010103	1043	010204	1048	010201	1054
010103	1038	010201	1043	010301	1048	010203	1054
010201	1038	010202	1043	010405	1048	010204	1054
010202	1038	010203	1043	010101	1049	010301	1054
010203	1038	010204	1043	010102	1049	010405	1054
010204	1038	010301	1043	010103	1049	010101	1055
010301	1038	010405	1043	010201	1049	010102	1055
010405	1038	010101	1044	010203	1049	010103	1055
010101	1039	010102	1044	010204	1049	010201	1055
010102	1039	010103	1044	010301	1049	010203	1055
010103	1039	010201	1044	010405	1049	010204	1055
010201	1039	010202	1044	010101	1050	010301	1055
010202	1039	010203	1044	010102	1050	010405	1055
010203	1039	010204	1044	010103	1050	010101	1056
010204	1039	010301	1044	010201	1050	010102	1056
010301	1039	010405	1044	010203	1050	010103	1056
010405	1039	010101	1045	010204	1050	010201	1056

DISTRICT 1

2011 5250
PROBATE MINUTES Book & Page

Tract	Block	Tract	Block	Tract	Block	Tract	Block
010203	1056	010103	1062	010101	1068	010201	1074
010204	1056	010201	1062	010102	1068	010203	1074
010301	1056	010203	1062	010103	1068	010301	1074
010405	1056	010204	1062	010201	1068	010405	1074
010101	1057	010301	1062	010203	1068	010101	1075
010102	1057	010405	1062	010204	1068	010102	1075
010103	1057	010101	1063	010301	1068	010103	1075
010201	1057	010102	1063	010405	1068	010201	1075
010203	1057	010103	1063	010101	1069	010203	1075
010204	1057	010201	1063	010102	1069	010301	1075
010301	1057	010203	1063	010103	1069	010405	1075
010405	1057	010204	1063	010201	1069	010101	1076
010101	1058	010301	1063	010203	1069	010102	1076
010102	1058	010405	1063	010301	1069	010103	1076
010103	1058	010101	1064	010405	1069	010201	1076
010201	1058	010102	1064	010101	1070	010203	1076
010203	1058	010103	1064	010102	1070	010301	1076
010204	1058	010201	1064	010103	1070	010405	1076
010301	1058	010203	1064	010201	1070	010101	1077
010405	1058	010204	1064	010203	1070	010102	1077
010101	1059	010301	1064	010301	1070	010103	1077
010102	1059	010405	1064	010405	1070	010201	1077
010103	1059	010101	1065	010101	1071	010203	1077
010201	1059	010102	1065	010102	1071	010301	1077
010203	1059	010103	1065	010103	1071	010405	1077
010204	1059	010201	1065	010201	1071	010101	1078
010301	1059	010203	1065	010203	1071	010102	1078
010405	1059	010204	1065	010301	1071	010103	1078
010101	1060	010301	1065	010405	1071	010201	1078
010102	1060	010405	1065	010101	1072	010203	1078
010103	1060	010101	1066	010102	1072	010301	1078
010201	1060	010102	1066	010103	1072	010405	1078
010203	1060	010103	1066	010201	1072	010101	1079
010204	1060	010201	1066	010203	1072	010102	1079
010301	1060	010203	1066	010301	1072	010103	1079
010405	1060	010204	1066	010405	1072	010201	1079
010101	1061	010301	1066	010101	1073	010203	1079
010102	1061	010405	1066	010102	1073	010301	1079
010103	1061	010101	1067	010103	1073	010405	1079
010201	1061	010102	1067	010201	1073	010101	1080
010203	1061	010103	1067	010203	1073	010102	1080
010204	1061	010201	1067	010301	1073	010103	1080
010301	1061	010203	1067	010405	1073	010201	1080
010405	1061	010204	1067	010101	1074	010203	1080
010101	1062	010301	1067	010102	1074	010301	1080
010102	1062	010405	1067	010103	1074	010405	1080

DISTRICT 1

Tract	Block	Tract	Block	Tract	Block	Tract	Block
010101	1081	010203	1087	010102	1094	010301	1100
010102	1081	010301	1087	010103	1094	010405	1100
010103	1081	010405	1087	010201	1094	010101	1101
010201	1081	010101	1088	010203	1094	010102	1101
010203	1081	010102	1088	010301	1094	010103	1101
010301	1081	010103	1088	010405	1094	010201	1101
010405	1081	010201	1088	010101	1095	010203	1101
010101	1082	010203	1088	010102	1095	010301	1101
010102	1082	010301	1088	010103	1095	010405	1101
010103	1082	010405	1088	010201	1095	010101	1102
010201	1082	010101	1089	010203	1095	010103	1102
010203	1082	010102	1089	010301	1095	010201	1102
010301	1082	010103	1089	010405	1095	010203	1102
010405	1082	010201	1089	010101	1096	010301	1102
010101	1083	010203	1089	010102	1096	010405	1102
010102	1083	010301	1089	010103	1096	010101	1103
010103	1083	010405	1089	010201	1096	010103	1103
010201	1083	010101	1090	010203	1096	010201	1103
010203	1083	010102	1090	010301	1096	010203	1103
010301	1083	010103	1090	010405	1096	010301	1103
010405	1083	010201	1090	010101	1097	010405	1103
010101	1084	010203	1090	010102	1097	010101	1104
010102	1084	010301	1090	010103	1097	010103	1104
010103	1084	010405	1090	010201	1097	010201	1104
010201	1084	010101	1091	010203	1097	010203	1104
010203	1084	010102	1091	010301	1097	010301	1104
010301	1084	010103	1091	010405	1097	010405	1104
010405	1084	010201	1091	010101	1098	010101	1105
010101	1085	010203	1091	010102	1098	010103	1105
010102	1085	010301	1091	010103	1098	010201	1105
010103	1085	010405	1091	010201	1098	010203	1105
010201	1085	010101	1092	010203	1098	010301	1105
010203	1085	010102	1092	010301	1098	010405	1105
010301	1085	010103	1092	010405	1098	010101	1106
010405	1085	010201	1092	010101	1099	010103	1106
010101	1086	010203	1092	010102	1099	010201	1106
010102	1086	010301	1092	010103	1099	010301	1106
010103	1086	010405	1092	010201	1099	010405	1106
010201	1086	010101	1093	010203	1099	010101	1107
010203	1086	010102	1093	010301	1099	010103	1107
010301	1086	010103	1093	010405	1099	010201	1107
010405	1086	010201	1093	010101	1100	010301	1107
010101	1087	010203	1093	010102	1100	010405	1107
010102	1087	010301	1093	010103	1100	010101	1108
010103	1087	010405	1093	010201	1100	010103	1108
010201	1087	010101	1094	010203	1100	010201	1108

DISTRICT 1

2011 5252
 PROBATE MINUTES Book & Page

Tract	Block	Tract	Block	Tract	Block	Tract	Block
010301	1108	010301	1122	010301	1145	010405	2002
010405	1108	010405	1122	010405	1145	010406	2002
010101	1109	010301	1123	010301	1146	010407	2002
010103	1109	010405	1123	010405	1146	010101	2003
010201	1109	010301	1124	010405	1147	010102	2003
010301	1109	010405	1124	010405	1148	010103	2003
010405	1109	010301	1125	010405	1149	010202	2003
010101	1110	010405	1125	010405	1150	010203	2003
010103	1110	010301	1126	010405	1151	010204	2003
010201	1110	010405	1126	010405	1152	010301	2003
010301	1110	010301	1127	010405	1153	010302	2003
010405	1110	010405	1127	010405	1154	010405	2003
010101	1111	010301	1128	010405	1155	010406	2003
010103	1111	010405	1128	010405	1156	010407	2003
010201	1111	010301	1129	010405	1157	010101	2004
010301	1111	010405	1129	010405	1158	010102	2004
010405	1111	010301	1130	010101	2000	010103	2004
010101	1112	010405	1130	010102	2000	010202	2004
010103	1112	010301	1131	010103	2000	010203	2004
010301	1112	010405	1131	010202	2000	010204	2004
010405	1112	010301	1132	010203	2000	010301	2004
010101	1113	010405	1132	010204	2000	010405	2004
010103	1113	010301	1133	010301	2000	010406	2004
010301	1113	010405	1133	010403	2000	010407	2004
010405	1113	010301	1134	010405	2000	010101	2005
010101	1114	010405	1134	010406	2000	010102	2005
010301	1114	010301	1135	010407	2000	010103	2005
010405	1114	010405	1135	010101	2001	010202	2005
010101	1115	010301	1136	010102	2001	010203	2005
010301	1115	010405	1136	010103	2001	010204	2005
010405	1115	010301	1137	010202	2001	010301	2005
010101	1116	010405	1137	010203	2001	010405	2005
010301	1116	010301	1138	010204	2001	010406	2005
010405	1116	010405	1138	010301	2001	010407	2005
010101	1117	010301	1139	010403	2001	010101	2006
010301	1117	010405	1139	010405	2001	010102	2006
010405	1117	010301	1140	010406	2001	010103	2006
010101	1118	010405	1140	010407	2001	010202	2006
010301	1118	010301	1141	010101	2002	010203	2006
010405	1118	010405	1141	010102	2002	010204	2006
010301	1119	010301	1142	010103	2002	010301	2006
010405	1119	010405	1142	010202	2002	010403	2006
010301	1120	010301	1143	010203	2002	010405	2006
010405	1120	010405	1143	010204	2002	010406	2006
010301	1121	010301	1144	010301	2002	010407	2006
010405	1121	010405	1144	010302	2002	010101	2007

DISTRICT 1

Tract	Block	Tract	Block	Tract	Block	Tract	Block
010102	2007	010102	2012	010103	2017	010202	2022
010103	2007	010103	2012	010202	2017	010203	2022
010202	2007	010202	2012	010203	2017	010301	2022
010203	2007	010203	2012	010301	2017	010405	2022
010301	2007	010301	2012	010405	2017	010406	2022
010403	2007	010405	2012	010406	2017	010407	2022
010405	2007	010406	2012	010407	2017	010101	2023
010406	2007	010407	2012	010101	2018	010102	2023
010407	2007	010101	2013	010102	2018	010103	2023
010101	2008	010102	2013	010103	2018	010202	2023
010102	2008	010103	2013	010202	2018	010203	2023
010103	2008	010202	2013	010203	2018	010301	2023
010202	2008	010203	2013	010301	2018	010405	2023
010203	2008	010301	2013	010405	2018	010406	2023
010301	2008	010405	2013	010406	2018	010407	2023
010405	2008	010406	2013	010407	2018	010101	2024
010406	2008	010407	2013	010101	2019	010102	2024
010407	2008	010101	2014	010102	2019	010103	2024
010101	2009	010102	2014	010103	2019	010202	2024
010102	2009	010103	2014	010202	2019	010203	2024
010103	2009	010202	2014	010203	2019	010301	2024
010202	2009	010203	2014	010301	2019	010405	2024
010203	2009	010301	2014	010405	2019	010406	2024
010301	2009	010405	2014	010406	2019	010407	2024
010405	2009	010406	2014	010407	2019	010101	2025
010406	2009	010407	2014	010101	2020	010102	2025
010407	2009	010101	2015	010102	2020	010103	2025
010101	2010	010102	2015	010103	2020	010202	2025
010102	2010	010103	2015	010202	2020	010203	2025
010103	2010	010202	2015	010203	2020	010301	2025
010202	2010	010203	2015	010301	2020	010405	2025
010203	2010	010301	2015	010405	2020	010406	2025
010301	2010	010405	2015	010406	2020	010407	2025
010405	2010	010406	2015	010407	2020	010101	2026
010406	2010	010407	2015	010101	2021	010102	2026
010407	2010	010101	2016	010102	2021	010103	2026
010101	2011	010102	2016	010103	2021	010202	2026
010102	2011	010103	2016	010202	2021	010203	2026
010103	2011	010202	2016	010203	2021	010301	2026
010202	2011	010203	2016	010301	2021	010405	2026
010203	2011	010301	2016	010405	2021	010406	2026
010301	2011	010405	2016	010406	2021	010407	2026
010405	2011	010406	2016	010407	2021	010101	2027
010406	2011	010407	2016	010101	2022	010102	2027
010407	2011	010101	2017	010102	2022	010103	2027
010101	2012	010102	2017	010103	2022	010202	2027

DISTRICT 1

2011 5254
PROBATE MINUTES Book & Page

Tract	Block	Tract	Block	Tract	Block	Tract	Block
010203	2027	010203	2032	010301	2037	010405	2042
010301	2027	010301	2032	010405	2037	010406	2042
010403	2027	010405	2032	010406	2037	010407	2042
010405	2027	010406	2032	010407	2037	010101	2043
010406	2027	010407	2032	010101	2038	010102	2043
010407	2027	010101	2033	010102	2038	010103	2043
010101	2028	010102	2033	010103	2038	010202	2043
010102	2028	010103	2033	010202	2038	010203	2043
010103	2028	010202	2033	010203	2038	010301	2043
010202	2028	010203	2033	010301	2038	010405	2043
010203	2028	010301	2033	010405	2038	010406	2043
010301	2028	010405	2033	010406	2038	010407	2043
010405	2028	010406	2033	010407	2038	010101	2044
010406	2028	010407	2033	010101	2039	010102	2044
010407	2028	010101	2034	010102	2039	010103	2044
010101	2029	010102	2034	010103	2039	010202	2044
010102	2029	010103	2034	010202	2039	010203	2044
010103	2029	010202	2034	010203	2039	010301	2044
010202	2029	010203	2034	010301	2039	010405	2044
010203	2029	010301	2034	010405	2039	010406	2044
010301	2029	010405	2034	010406	2039	010407	2044
010405	2029	010406	2034	010407	2039	010101	2045
010406	2029	010407	2034	010101	2040	010102	2045
010407	2029	010101	2035	010102	2040	010103	2045
010101	2030	010102	2035	010103	2040	010202	2045
010102	2030	010103	2035	010202	2040	010203	2045
010103	2030	010202	2035	010203	2040	010301	2045
010202	2030	010203	2035	010301	2040	010405	2045
010203	2030	010301	2035	010405	2040	010406	2045
010301	2030	010405	2035	010406	2040	010407	2045
010405	2030	010406	2035	010407	2040	010101	2046
010406	2030	010407	2035	010101	2041	010102	2046
010407	2030	010101	2036	010102	2041	010103	2046
010101	2031	010102	2036	010103	2041	010202	2046
010102	2031	010103	2036	010202	2041	010203	2046
010103	2031	010202	2036	010203	2041	010301	2046
010202	2031	010203	2036	010301	2041	010405	2046
010203	2031	010301	2036	010405	2041	010406	2046
010301	2031	010405	2036	010406	2041	010407	2046
010405	2031	010406	2036	010407	2041	010101	2047
010406	2031	010407	2036	010101	2042	010102	2047
010407	2031	010101	2037	010102	2042	010103	2047
010101	2032	010102	2037	010103	2042	010202	2047
010102	2032	010103	2037	010202	2042	010203	2047
010103	2032	010202	2037	010203	2042	010301	2047
010202	2032	010203	2037	010301	2042	010405	2047

DISTRICT 1

Tract	Block	Tract	Block	Tract	Block	Tract	Block
010406	2047	010407	2052	010101	2058	010203	2063
010407	2047	010101	2053	010102	2058	010405	2063
010101	2048	010102	2053	010103	2058	010406	2063
010102	2048	010103	2053	010202	2058	010407	2063
010103	2048	010202	2053	010203	2058	010101	2064
010202	2048	010203	2053	010301	2058	010102	2064
010203	2048	010301	2053	010405	2058	010103	2064
010301	2048	010405	2053	010406	2058	010202	2064
010405	2048	010406	2053	010407	2058	010203	2064
010406	2048	010407	2053	010101	2059	010405	2064
010407	2048	010101	2054	010102	2059	010406	2064
010101	2049	010102	2054	010103	2059	010407	2064
010102	2049	010103	2054	010202	2059	010101	2065
010103	2049	010202	2054	010203	2059	010102	2065
010202	2049	010203	2054	010301	2059	010103	2065
010203	2049	010301	2054	010405	2059	010202	2065
010301	2049	010405	2054	010406	2059	010203	2065
010405	2049	010406	2054	010407	2059	010405	2065
010406	2049	010407	2054	010101	2060	010406	2065
010407	2049	010101	2055	010102	2060	010407	2065
010101	2050	010102	2055	010103	2060	010101	2066
010102	2050	010103	2055	010202	2060	010102	2066
010103	2050	010202	2055	010203	2060	010103	2066
010202	2050	010203	2055	010405	2060	010202	2066
010203	2050	010301	2055	010406	2060	010203	2066
010301	2050	010405	2055	010407	2060	010406	2066
010405	2050	010406	2055	010101	2061	010101	2067
010406	2050	010407	2055	010102	2061	010102	2067
010407	2050	010101	2056	010103	2061	010103	2067
010101	2051	010102	2056	010202	2061	010202	2067
010102	2051	010103	2056	010203	2061	010203	2067
010103	2051	010202	2056	010405	2061	010405	2067
010202	2051	010203	2056	010406	2061	010406	2067
010203	2051	010301	2056	010407	2061	010101	2068
010301	2051	010405	2056	010101	2062	010102	2068
010405	2051	010406	2056	010102	2062	010103	2068
010406	2051	010407	2056	010103	2062	010202	2068
010407	2051	010101	2057	010202	2062	010203	2068
010101	2052	010102	2057	010203	2062	010406	2068
010102	2052	010103	2057	010405	2062	010101	2069
010103	2052	010202	2057	010406	2062	010102	2069
010202	2052	010203	2057	010407	2062	010103	2069
010203	2052	010301	2057	010101	2063	010202	2069
010301	2052	010405	2057	010102	2063	010203	2069
010405	2052	010406	2057	010103	2063	010406	2069
010406	2052	010407	2057	010202	2063	010101	2070

DISTRICT 1

2011 5256
PROBATE MINUTES Book & Page

Tract	Block	Tract	Block	Tract	Block	Tract	Block
010102	2070	010103	2081	010202	2105	010103	3002
010103	2070	010202	2081	010202	2106	010202	3002
010202	2070	010203	2081	010202	2107	010204	3002
010203	2070	010101	2082	010202	2108	010301	3002
010406	2070	010103	2082	010202	2109	010403	3002
010101	2071	010202	2082	010202	2110	010406	3002
010102	2071	010203	2082	010202	2111	010102	3003
010103	2071	010101	2083	010202	2112	010103	3003
010202	2071	010103	2083	010202	2113	010202	3003
010203	2071	010202	2083	010202	2114	010204	3003
010406	2071	010203	2083	010202	2115	010301	3003
010101	2072	010101	2084	010202	2116	010406	3003
010102	2072	010103	2084	010202	2117	010102	3004
010103	2072	010202	2084	010202	2118	010103	3004
010202	2072	010203	2084	010202	2119	010202	3004
010203	2072	010101	2085	010202	2120	010204	3004
010101	2073	010103	2085	010202	2121	010301	3004
010103	2073	010202	2085	010202	2122	010406	3004
010202	2073	010101	2086	010202	2123	010601	3004
010203	2073	010103	2086	010202	2124	010102	3005
010101	2074	010202	2086	010202	2125	010103	3005
010103	2074	010103	2087	010202	2126	010202	3005
010202	2074	010202	2087	010202	2127	010204	3005
010203	2074	010103	2088	010202	2128	010301	3005
010101	2075	010202	2088	010202	2129	010406	3005
010103	2075	010103	2089	010202	2130	010102	3006
010202	2075	010202	2089	010202	2131	010103	3006
010203	2075	010103	2090	010103	2156	010202	3006
010103	2076	010202	2090	010103	2157	010204	3006
010202	2076	010103	2091	010102	3000	010301	3006
010203	2076	010202	2091	010103	3000	010302	3006
010103	2077	010202	2092	010202	3000	010406	3006
010202	2077	010202	2093	010204	3000	010102	3007
010203	2077	010202	2094	010301	3000	010103	3007
010101	2078	010202	2095	010302	3000	010202	3007
010103	2078	010103	2096	010403	3000	010204	3007
010202	2078	010202	2096	010406	3000	010301	3007
010203	2078	010202	2097	010102	3001	010302	3007
010101	2079	010202	2098	010103	3001	010406	3007
010103	2079	010202	2099	010202	3001	010102	3008
010202	2079	010202	2100	010204	3001	010103	3008
010203	2079	010202	2101	010301	3001	010202	3008
010101	2080	010202	2102	010302	3001	010204	3008
010202	2080	010103	2103	010403	3001	010301	3008
010203	2080	010202	2103	010406	3001	010302	3008
010101	2081	010202	2104	010102	3002	010406	3008

DISTRICT 1

2011 5257
 FROBATE MINUTES Book & Page

Tract	Block	Tract	Block	Tract	Block	Tract	Block
010102	3009	010204	3016	010102	3024	010202	3031
010103	3009	010301	3016	010103	3024	010204	3031
010202	3009	010406	3016	010202	3024	010301	3031
010204	3009	010102	3017	010204	3024	010406	3031
010301	3009	010103	3017	010301	3024	010102	3032
010406	3009	010202	3017	010406	3024	010103	3032
010102	3010	010204	3017	010102	3025	010202	3032
010103	3010	010301	3017	010103	3025	010204	3032
010202	3010	010406	3017	010202	3025	010301	3032
010204	3010	010102	3018	010204	3025	010406	3032
010301	3010	010103	3018	010301	3025	010102	3033
010406	3010	010202	3018	010406	3025	010103	3033
010102	3011	010204	3018	010102	3026	010202	3033
010103	3011	010301	3018	010103	3026	010204	3033
010202	3011	010403	3018	010202	3026	010301	3033
010204	3011	010406	3018	010204	3026	010406	3033
010301	3011	010102	3019	010301	3026	010102	3034
010406	3011	010103	3019	010406	3026	010103	3034
010102	3012	010202	3019	010102	3027	010202	3034
010103	3012	010204	3019	010103	3027	010204	3034
010202	3012	010301	3019	010202	3027	010301	3034
010204	3012	010406	3019	010204	3027	010406	3034
010301	3012	010102	3020	010301	3027	010102	3035
010302	3012	010103	3020	010406	3027	010103	3035
010406	3012	010202	3020	010102	3028	010202	3035
010102	3013	010204	3020	010103	3028	010204	3035
010103	3013	010301	3020	010202	3028	010301	3035
010202	3013	010406	3020	010204	3028	010302	3035
010204	3013	010102	3021	010301	3028	010406	3035
010301	3013	010103	3021	010302	3028	010102	3036
010406	3013	010202	3021	010406	3028	010103	3036
010102	3014	010204	3021	010102	3029	010202	3036
010103	3014	010301	3021	010103	3029	010204	3036
010202	3014	010406	3021	010202	3029	010301	3036
010204	3014	010102	3022	010204	3029	010406	3036
010301	3014	010103	3022	010301	3029	010102	3037
010406	3014	010202	3022	010406	3029	010103	3037
010102	3015	010204	3022	010102	3030	010202	3037
010103	3015	010301	3022	010103	3030	010204	3037
010202	3015	010406	3022	010202	3030	010301	3037
010204	3015	010102	3023	010204	3030	010406	3037
010301	3015	010103	3023	010301	3030	010102	3038
010406	3015	010202	3023	010302	3030	010103	3038
010102	3016	010204	3023	010406	3030	010202	3038
010103	3016	010301	3023	010102	3031	010204	3038
010202	3016	010406	3023	010103	3031	010301	3038

DISTRICT 1

2011 5258
 PROBATE MINUTES Book & Page

Tract	Block	Tract	Block	Tract	Block	Tract	Block
010406	3038	010202	3046	010301	3055	010406	3064
010102	3039	010301	3046	010406	3055	010102	3065
010103	3039	010406	3046	010102	3056	010103	3065
010202	3039	010102	3047	010103	3056	010202	3065
010204	3039	010103	3047	010202	3056	010301	3065
010301	3039	010202	3047	010301	3056	010406	3065
010302	3039	010301	3047	010406	3056	010102	3066
010406	3039	010406	3047	010102	3057	010103	3066
010102	3040	010102	3048	010103	3057	010202	3066
010103	3040	010103	3048	010202	3057	010301	3066
010202	3040	010202	3048	010301	3057	010406	3066
010204	3040	010301	3048	010406	3057	010102	3067
010301	3040	010406	3048	010102	3058	010103	3067
010406	3040	010102	3049	010103	3058	010202	3067
010102	3041	010103	3049	010202	3058	010301	3067
010103	3041	010202	3049	010301	3058	010406	3067
010202	3041	010301	3049	010406	3058	010102	3068
010204	3041	010406	3049	010102	3059	010103	3068
010301	3041	010102	3050	010103	3059	010202	3068
010302	3041	010103	3050	010202	3059	010301	3068
010406	3041	010202	3050	010301	3059	010406	3068
010102	3042	010301	3050	010406	3059	010102	3069
010103	3042	010406	3050	010102	3060	010103	3069
010202	3042	010102	3051	010103	3060	010202	3069
010204	3042	010103	3051	010202	3060	010301	3069
010301	3042	010202	3051	010301	3060	010406	3069
010302	3042	010301	3051	010406	3060	010102	3070
010406	3042	010406	3051	010102	3061	010103	3070
010102	3043	010102	3052	010103	3061	010202	3070
010103	3043	010103	3052	010202	3061	010301	3070
010202	3043	010202	3052	010301	3061	010406	3070
010301	3043	010301	3052	010406	3061	010102	3071
010302	3043	010406	3052	010102	3062	010103	3071
010406	3043	010102	3053	010103	3062	010202	3071
010102	3044	010103	3053	010202	3062	010301	3071
010103	3044	010202	3053	010301	3062	010406	3071
010202	3044	010301	3053	010406	3062	010102	3072
010301	3044	010406	3053	010102	3063	010103	3072
010406	3044	010102	3054	010103	3063	010202	3072
010102	3045	010103	3054	010202	3063	010301	3072
010103	3045	010202	3054	010301	3063	010406	3072
010202	3045	010301	3054	010406	3063	010102	3073
010301	3045	010406	3054	010102	3064	010103	3073
010406	3045	010102	3055	010103	3064	010202	3073
010102	3046	010103	3055	010202	3064	010301	3073
010103	3046	010202	3055	010301	3064	010406	3073

DISTRICT 1

Tract	Block	Tract	Block	Tract	Block	Tract	Block
010102	3074	010102	3088	010102	3111	010102	3142
010103	3074	010103	3088	010103	3111	010102	3143
010202	3074	010102	3089	010102	3112	010102	3144
010301	3074	010103	3089	010103	3112	010102	3145
010406	3074	010102	3090	010102	3113	010102	3146
010102	3075	010103	3090	010103	3113	010102	3147
010103	3075	010102	3091	010102	3114	010102	3148
010202	3075	010103	3091	010103	3114	010102	3149
010406	3075	010102	3092	010102	3115	010102	3150
010102	3076	010103	3092	010103	3115	010102	3151
010103	3076	010102	3093	010102	3116	010102	3152
010202	3076	010103	3093	010103	3116	010102	3153
010406	3076	010102	3094	010102	3117	010102	3154
010102	3077	010103	3094	010103	3117	010102	3155
010103	3077	010102	3095	010102	3118	010102	3156
010202	3077	010103	3095	010103	3118	010102	3157
010406	3077	010102	3096	010102	3119	010102	3158
010102	3078	010103	3096	010103	3119	010102	3159
010103	3078	010102	3097	010102	3120	010102	3160
010202	3078	010103	3097	010103	3120	010102	3161
010406	3078	010102	3098	010102	3121	010102	3162
010102	3079	010103	3098	010103	3121	010102	3163
010103	3079	010102	3099	010102	3122	010102	3164
010202	3079	010103	3099	010103	3122	010102	3165
010102	3080	010102	3100	010102	3123	010102	3166
010103	3080	010103	3100	010103	3123	010102	3167
010202	3080	010102	3101	010102	3124	010102	3168
010102	3081	010103	3101	010103	3124	010102	3169
010103	3081	010102	3102	010102	3125	010102	3170
010202	3081	010103	3102	010103	3125	010102	3171
010102	3082	010102	3103	010102	3126	010102	3172
010103	3082	010103	3103	010102	3127	010102	3173
010202	3082	010102	3104	010102	3128	010102	3174
010102	3083	010103	3104	010102	3129	010102	3175
010103	3083	010102	3105	010102	3130	010102	3176
010202	3083	010103	3105	010102	3131	010102	3177
010102	3084	010102	3106	010102	3132	010102	3178
010103	3084	010103	3106	010102	3133	010102	3179
010202	3084	010102	3107	010102	3134	010102	3180
010102	3085	010103	3107	010102	3135	010102	3181
010103	3085	010102	3108	010102	3136	010102	3182
010202	3085	010103	3108	010102	3137	010102	3183
010102	3086	010102	3109	010102	3138	010102	3184
010103	3086	010103	3109	010102	3139	010102	3185
010102	3087	010102	3110	010102	3140	010102	3186
010103	3087	010103	3110	010102	3141	010102	3187

DISTRICT 1

2011 5260
 PROBATE MINUTES Book & Page

Tract	Block	Tract	Block	Tract	Block	Tract	Block
010102	3188	010102	3234	010103	4003	010103	4049
010102	3189	010102	3235	010103	4004	010103	4050
010102	3190	010102	3236	010103	4005	010103	4051
010102	3191	010102	3237	010103	4006	010103	4052
010102	3192	010102	3238	010103	4007	010103	4053
010102	3193	010102	3239	010103	4008	010103	4054
010102	3194	010102	3240	010103	4009	010103	4055
010102	3195	010102	3241	010103	4010	010103	4056
010102	3196	010102	3242	010103	4011	010103	4057
010102	3197	010102	3243	010103	4012	010103	4058
010102	3198	010102	3244	010103	4013		
010102	3199	010102	3245	010103	4014		
010102	3200	010102	3246	010103	4015		
010102	3201	010102	3247	010103	4016		
010102	3202	010102	3248	010103	4017		
010102	3203	010102	3249	010103	4018		
010102	3204	010102	3250	010103	4019		
010102	3205	010102	3251	010103	4020		
010102	3206	010102	3252	010103	4021		
010102	3207	010102	3254	010103	4022		
010102	3208	010102	3255	010103	4023		
010102	3209	010102	3256	010103	4024		
010102	3210	010102	3257	010103	4025		
010102	3211	010102	3258	010103	4026		
010102	3212	010102	3260	010103	4027		
010102	3213	010102	3261	010103	4028		
010102	3214	010102	3262	010103	4029		
010102	3215	010102	3263	010103	4030		
010102	3216	010102	3264	010103	4031		
010102	3217	010102	3265	010103	4032		
010102	3218	010102	3266	010103	4033		
010102	3219	010302	3266	010103	4034		
010102	3220	010102	3267	010103	4035		
010102	3221	010102	3268	010103	4036		
010102	3222	010102	3269	010103	4037		
010102	3223	010102	3270	010103	4038		
010102	3224	010302	3270	010103	4039		
010102	3225	010102	3271	010103	4040		
010102	3226	010102	3272	010103	4041		
010102	3227	010102	3273	010103	4042		
010102	3228	010102	3274	010103	4043		
010102	3229	010102	3275	010103	4044		
010102	3230	010302	3289	010103	4045		
010102	3231	010103	4000	010103	4046		
010102	3232	010103	4001	010103	4047		
010102	3233	010103	4002	010103	4048		

DISTRICT 2

Tract	Block	Tract	Block	Tract	Block	Tract	Block
010500	1000	010804	1003	012800	1006	011200	1010
010601	1000	011200	1003	010500	1007	011401	1010
010602	1000	011401	1003	010601	1007	011402	1010
010703	1000	011402	1003	010602	1007	012600	1010
010802	1000	012600	1003	010703	1007	012700	1010
010803	1000	012700	1003	010802	1007	012800	1010
010804	1000	012800	1003	010803	1007	010500	1011
011200	1000	010500	1004	010804	1007	010601	1011
011401	1000	010601	1004	011200	1007	010602	1011
011402	1000	010602	1004	011401	1007	010703	1011
011600	1000	010703	1004	011402	1007	010802	1011
012600	1000	010802	1004	012600	1007	010803	1011
012700	1000	010803	1004	012700	1007	010804	1011
012800	1000	010804	1004	012800	1007	011200	1011
010500	1001	011200	1004	010500	1008	011401	1011
010601	1001	011401	1004	010601	1008	011402	1011
010602	1001	011402	1004	010602	1008	012600	1011
010703	1001	011600	1004	010703	1008	012700	1011
010802	1001	012600	1004	010802	1008	012800	1011
010803	1001	012700	1004	010803	1008	010500	1012
010804	1001	012800	1004	010804	1008	010601	1012
011200	1001	010500	1005	011200	1008	010602	1012
011401	1001	010601	1005	011401	1008	010703	1012
011402	1001	010602	1005	012600	1008	010802	1012
011902	1001	010703	1005	012700	1008	010803	1012
012600	1001	010802	1005	012800	1008	010804	1012
012700	1001	010803	1005	010500	1009	011200	1012
012800	1001	010804	1005	010601	1009	011401	1012
010500	1002	011200	1005	010602	1009	011402	1012
010601	1002	011401	1005	010703	1009	012600	1012
010602	1002	011402	1005	010802	1009	012700	1012
010703	1002	012600	1005	010803	1009	012800	1012
010802	1002	012700	1005	010804	1009	010500	1013
010803	1002	012800	1005	011200	1009	010601	1013
010804	1002	010500	1006	011401	1009	010602	1013
011401	1002	010601	1006	011402	1009	010703	1013
011402	1002	010602	1006	012600	1009	010802	1013
012600	1002	010703	1006	012700	1009	010803	1013
012700	1002	010802	1006	012800	1009	010804	1013
012800	1002	010803	1006	010500	1010	011200	1013
010500	1003	010804	1006	010601	1010	011402	1013
010601	1003	011200	1006	010602	1010	012600	1013
010602	1003	011401	1006	010703	1010	012700	1013
010703	1003	011402	1006	010802	1010	012800	1013
010802	1003	012600	1006	010803	1010	010500	1014
010803	1003	012700	1006	010804	1010	010601	1014

DISTRICT 2

Tract	Block	Tract	Block	Tract	Block	Tract	Block
010602	1014	010500	1018	012800	1021	012700	1025
010703	1014	010601	1018	010500	1022	012800	1025
010802	1014	010602	1018	010601	1022	010500	1026
010803	1014	010703	1018	010602	1022	010601	1026
010804	1014	010802	1018	010703	1022	010602	1026
011200	1014	010803	1018	010802	1022	010703	1026
011402	1014	010804	1018	010803	1022	010802	1026
012600	1014	011200	1018	010804	1022	010803	1026
012700	1014	011402	1018	011200	1022	010804	1026
012800	1014	012600	1018	012600	1022	011200	1026
010500	1015	012700	1018	012700	1022	011402	1026
010601	1015	012800	1018	012800	1022	012600	1026
010602	1015	010500	1019	010500	1023	012700	1026
010703	1015	010601	1019	010601	1023	012800	1026
010802	1015	010602	1019	010602	1023	010500	1027
010803	1015	010703	1019	010703	1023	010601	1027
010804	1015	010802	1019	010802	1023	010602	1027
011200	1015	010803	1019	010803	1023	010703	1027
011402	1015	010804	1019	010804	1023	010802	1027
012600	1015	011200	1019	011200	1023	010803	1027
012700	1015	011402	1019	011402	1023	010804	1027
012800	1015	012600	1019	012600	1023	011200	1027
010500	1016	012700	1019	012700	1023	011402	1027
010601	1016	012800	1019	012800	1023	012600	1027
010602	1016	010500	1020	010500	1024	012700	1027
010703	1016	010601	1020	010601	1024	012800	1027
010802	1016	010602	1020	010602	1024	010500	1028
010803	1016	010703	1020	010703	1024	010601	1028
010804	1016	010802	1020	010802	1024	010602	1028
011200	1016	010803	1020	010803	1024	010703	1028
011402	1016	010804	1020	010804	1024	010802	1028
012600	1016	011200	1020	011200	1024	010803	1028
012700	1016	011402	1020	011402	1024	010804	1028
012800	1016	012600	1020	012600	1024	011200	1028
010500	1017	012700	1020	012700	1024	012600	1028
010601	1017	012800	1020	012800	1024	012700	1028
010602	1017	010500	1021	010500	1025	012800	1028
010703	1017	010601	1021	010601	1025	010500	1029
010802	1017	010602	1021	010602	1025	010601	1029
010803	1017	010703	1021	010703	1025	010602	1029
010804	1017	010802	1021	010802	1025	010703	1029
011200	1017	010803	1021	010803	1025	010802	1029
011402	1017	010804	1021	010804	1025	010803	1029
012600	1017	011200	1021	011200	1025	010804	1029
012700	1017	012600	1021	011402	1025	011200	1029
012800	1017	012700	1021	012600	1025	012600	1029

DISTRICT 2

Tract	Block	Tract	Block	Tract	Block	Tract	Block
012700	1029	012700	1033	010601	1038	010803	1042
012800	1029	010500	1034	010602	1038	010804	1042
010500	1030	010601	1034	010703	1038	011200	1042
010601	1030	010602	1034	010802	1038	012600	1042
010602	1030	010703	1034	010803	1038	012700	1042
010703	1030	010802	1034	010804	1038	010500	1043
010802	1030	010803	1034	011200	1038	010601	1043
010803	1030	010804	1034	011402	1038	010602	1043
010804	1030	011200	1034	012600	1038	010703	1043
011200	1030	011402	1034	012700	1038	010802	1043
012600	1030	012600	1034	010500	1039	010803	1043
012700	1030	012700	1034	010601	1039	010804	1043
012800	1030	010500	1035	010602	1039	011200	1043
010500	1031	010601	1035	010703	1039	012600	1043
010601	1031	010602	1035	010802	1039	012700	1043
010602	1031	010703	1035	010803	1039	010500	1044
010703	1031	010802	1035	010804	1039	010601	1044
010802	1031	010803	1035	011200	1039	010602	1044
010803	1031	010804	1035	011402	1039	010703	1044
010804	1031	011200	1035	012600	1039	010802	1044
011200	1031	011402	1035	012700	1039	010803	1044
011402	1031	012600	1035	010500	1040	010804	1044
012600	1031	012700	1035	010601	1040	011200	1044
012700	1031	010500	1036	010602	1040	012600	1044
012800	1031	010601	1036	010703	1040	012700	1044
010500	1032	010602	1036	010802	1040	010500	1045
010601	1032	010703	1036	010803	1040	010601	1045
010602	1032	010802	1036	010804	1040	010602	1045
010703	1032	010803	1036	011200	1040	010703	1045
010802	1032	010804	1036	012600	1040	010802	1045
010803	1032	011200	1036	012700	1040	010803	1045
010804	1032	011402	1036	010500	1041	010804	1045
011200	1032	012600	1036	010601	1041	011200	1045
011402	1032	012700	1036	010602	1041	012600	1045
012600	1032	010500	1037	010703	1041	012700	1045
012700	1032	010601	1037	010802	1041	010500	1046
010500	1033	010602	1037	010803	1041	010601	1046
010601	1033	010703	1037	010804	1041	010602	1046
010602	1033	010802	1037	011200	1041	010703	1046
010703	1033	010803	1037	012600	1041	010802	1046
010802	1033	010804	1037	012700	1041	010803	1046
010803	1033	011200	1037	010500	1042	010804	1046
010804	1033	011402	1037	010601	1042	012600	1046
011200	1033	012600	1037	010602	1042	012700	1046
011402	1033	012700	1037	010703	1042	010500	1047
012600	1033	010500	1038	010802	1042	010601	1047

DISTRICT 2

2011 5264
 PROBATE MINUTES Book & Page

Tract	Block	Tract	Block	Tract	Block	Tract	Block
010602	1047	010802	1052	010703	1058	012600	1064
010703	1047	010804	1052	010802	1058	010500	1065
010802	1047	012600	1052	010804	1058	010601	1065
010803	1047	012700	1052	012600	1058	010602	1065
010804	1047	010500	1053	010500	1059	010703	1065
012600	1047	010601	1053	010601	1059	010802	1065
012700	1047	010602	1053	010602	1059	010804	1065
010500	1048	010703	1053	010703	1059	011200	1065
010601	1048	010802	1053	010802	1059	012600	1065
010602	1048	010804	1053	010804	1059	010500	1066
010703	1048	012600	1053	012600	1059	010601	1066
010802	1048	012700	1053	010500	1060	010602	1066
010803	1048	010500	1054	010601	1060	010703	1066
010804	1048	010601	1054	010602	1060	010802	1066
012600	1048	010602	1054	010703	1060	010804	1066
012700	1048	010703	1054	010802	1060	011200	1066
010500	1049	010802	1054	010804	1060	012600	1066
010601	1049	010804	1054	012600	1060	010500	1067
010602	1049	012600	1054	010500	1061	010601	1067
010703	1049	012700	1054	010601	1061	010602	1067
010802	1049	010500	1055	010602	1061	010703	1067
010803	1049	010601	1055	010703	1061	010802	1067
010804	1049	010602	1055	010802	1061	010804	1067
012600	1049	010703	1055	010804	1061	011200	1067
012700	1049	010802	1055	012600	1061	012600	1067
010500	1050	010804	1055	010500	1062	010500	1068
010601	1050	012600	1055	010601	1062	010601	1068
010602	1050	012700	1055	010602	1062	010602	1068
010703	1050	010500	1056	010703	1062	010703	1068
010802	1050	010601	1056	010802	1062	010802	1068
010803	1050	010602	1056	010804	1062	010804	1068
010804	1050	010703	1056	012600	1062	011200	1068
012600	1050	010802	1056	010500	1063	012600	1068
012700	1050	010804	1056	010601	1063	010500	1069
010500	1051	012600	1056	010602	1063	010601	1069
010601	1051	012700	1056	010703	1063	010602	1069
010602	1051	010500	1057	010802	1063	010703	1069
010703	1051	010601	1057	010804	1063	010802	1069
010802	1051	010602	1057	012600	1063	010804	1069
010804	1051	010703	1057	010500	1064	011200	1069
012600	1051	010802	1057	010601	1064	012600	1069
012700	1051	010804	1057	010602	1064	010500	1070
010500	1052	012600	1057	010703	1064	010601	1070
010601	1052	010500	1058	010802	1064	010602	1070
010602	1052	010601	1058	010804	1064	010703	1070
010703	1052	010602	1058	011200	1064	010802	1070

DISTRICT 2

2011 5265
 PROBATE MINUTES Book & Page

Tract	Block	Tract	Block	Tract	Block	Tract	Block
011200	1070	010602	1080	010602	1090	010703	1103
012600	1070	010703	1080	010703	1090	010601	1104
010500	1071	012600	1080	011200	1090	010602	1104
010601	1071	010500	1081	010601	1091	010703	1104
010602	1071	010601	1081	010602	1091	010601	1105
010703	1071	010602	1081	010703	1091	010602	1105
010802	1071	010703	1081	011200	1091	010703	1105
010500	1072	012600	1081	010601	1092	010802	1105
010601	1072	010500	1082	010602	1092	010601	1106
010602	1072	010601	1082	010703	1092	010602	1106
010703	1072	010602	1082	011200	1092	010703	1106
010802	1072	010703	1082	010601	1093	010802	1106
010804	1072	012600	1082	010602	1093	010601	1107
010500	1073	010500	1083	010703	1093	010602	1107
010601	1073	010601	1083	011200	1093	010703	1107
010602	1073	010602	1083	010601	1094	010802	1107
010703	1073	010703	1083	010602	1094	010601	1108
010802	1073	012600	1083	010703	1094	010602	1108
010500	1074	010500	1084	011200	1094	010703	1108
010601	1074	010601	1084	010601	1095	011200	1108
010602	1074	010602	1084	010602	1095	010601	1109
010703	1074	010703	1084	010703	1095	010602	1109
010500	1075	010500	1085	011200	1095	010703	1109
010601	1075	010601	1085	010601	1096	010601	1110
010602	1075	010602	1085	010602	1096	010602	1110
010703	1075	010703	1085	010703	1096	010703	1110
010802	1075	010500	1086	010601	1097	010601	1111
010500	1076	010601	1086	010602	1097	010602	1111
010601	1076	010602	1086	010703	1097	010703	1111
010602	1076	010703	1086	010601	1098	010802	1111
010703	1076	011200	1086	010602	1098	010601	1112
010500	1077	010500	1087	010703	1098	010602	1112
010601	1077	010601	1087	010601	1099	010703	1112
010602	1077	010602	1087	010602	1099	010802	1112
010703	1077	010703	1087	010703	1099	010601	1113
010500	1078	011200	1087	010601	1100	010602	1113
010601	1078	010500	1088	010602	1100	010703	1113
010602	1078	010601	1088	010703	1100	010802	1113
010703	1078	010602	1088	010601	1101	010601	1114
012600	1078	010703	1088	010602	1101	010602	1114
010500	1079	011200	1088	010703	1101	010703	1114
010601	1079	010601	1089	010601	1102	010802	1114
010602	1079	010602	1089	010602	1102	010601	1115
010703	1079	010703	1089	010703	1102	010602	1115
010500	1080	011200	1089	010601	1103	010703	1115
010601	1080	010601	1090	010602	1103	010601	1116

DISTRICT 2

2011 5266
 PREDATE MINUTES Book & Page

Tract	Block	Tract	Block	Tract	Block	Tract	Block
010602	1116	010602	1129	010601	1148	010601	1171
010703	1116	010703	1129	010703	1148	010703	1171
010601	1117	010802	1129	010601	1149	010601	1172
010602	1117	010601	1130	010703	1149	010703	1172
010703	1117	010602	1130	010601	1150	010601	1173
010601	1118	010703	1130	010703	1150	010703	1173
010602	1118	010802	1130	010601	1151	010601	1174
010703	1118	010601	1131	010703	1151	010703	1174
010802	1118	010602	1131	010601	1152	010601	1175
010601	1119	010703	1131	010703	1152	010703	1175
010602	1119	010802	1131	010601	1153	010601	1176
010703	1119	010601	1132	010703	1153	010703	1176
010802	1119	010602	1132	010601	1154	010601	1177
010601	1120	010703	1132	010703	1154	010703	1177
010602	1120	010601	1133	010601	1155	010601	1178
010703	1120	010602	1133	010703	1155	010703	1178
010802	1120	010703	1133	010601	1156	010601	1179
010601	1121	010601	1134	010703	1156	010703	1179
010602	1121	010602	1134	010601	1157	010601	1180
010703	1121	010703	1134	010703	1157	010703	1180
010601	1122	010601	1135	010601	1158	010601	1181
010602	1122	010703	1135	010703	1158	010703	1181
010703	1122	010601	1136	010601	1159	010601	1182
010601	1123	010703	1136	010703	1159	010703	1182
010602	1123	010601	1137	010601	1160	010601	1183
010703	1123	010703	1137	010703	1160	010703	1183
010601	1124	010601	1138	010601	1161	010601	1184
010602	1124	010703	1138	010703	1161	010703	1184
010703	1124	010601	1139	010601	1162	010601	1185
010601	1125	010703	1139	010703	1162	010703	1185
010602	1125	010601	1140	010601	1163	010601	1186
010703	1125	010703	1140	010703	1163	010703	1186
010802	1125	010601	1141	010601	1164	010601	1187
010601	1126	010703	1141	010703	1164	010703	1187
010602	1126	010601	1142	010601	1165	010601	1188
010703	1126	010703	1142	010703	1165	010703	1188
010802	1126	010601	1143	010601	1166	010601	1189
010601	1127	010703	1143	010703	1166	010703	1189
010602	1127	010601	1144	010601	1167	010601	1190
010703	1127	010703	1144	010703	1167	010703	1190
010802	1127	010601	1145	010601	1168	010601	1191
010601	1128	010703	1145	010703	1168	010703	1191
010602	1128	010601	1146	010601	1169	010601	1192
010703	1128	010703	1146	010703	1169	010703	1192
010802	1128	010601	1147	010601	1170	010601	1193
010601	1129	010703	1147	010703	1170	010703	1193

DISTRICT 2

2011 5267
 PRODATE MINUTES Book & Page

Tract	Block	Tract	Block	Tract	Block	Tract	Block
010601	1194	010802	2000	012800	2004	010802	2009
010703	1194	010803	2000	010500	2005	010803	2009
010601	1195	010804	2000	010601	2005	010804	2009
010703	1195	011402	2000	010602	2005	011402	2009
010601	1196	012700	2000	010702	2005	012700	2009
010703	1196	012800	2000	010703	2005	012800	2009
010601	1197	010500	2001	010803	2005	010500	2010
010703	1197	010601	2001	010804	2005	010601	2010
010601	1198	010602	2001	011402	2005	010602	2010
010703	1198	010702	2001	012700	2005	010702	2010
010601	1199	010703	2001	012800	2005	010703	2010
010703	1199	010802	2001	010500	2006	010802	2010
010601	1200	010803	2001	010601	2006	010803	2010
010703	1200	010804	2001	010602	2006	010804	2010
010601	1201	011402	2001	010702	2006	011402	2010
010703	1201	012700	2001	010703	2006	012700	2010
010601	1202	012800	2001	010803	2006	012800	2010
010703	1202	010500	2002	010804	2006	010500	2011
010703	1203	010601	2002	012700	2006	010601	2011
010703	1204	010602	2002	012800	2006	010602	2011
010703	1205	010702	2002	010500	2007	010702	2011
010703	1206	010703	2002	010601	2007	010703	2011
010703	1207	010803	2002	010602	2007	010802	2011
010703	1208	010804	2002	010702	2007	010803	2011
010703	1209	011402	2002	010703	2007	010804	2011
010703	1210	012700	2002	010803	2007	011402	2011
010703	1211	012800	2002	010804	2007	012700	2011
010703	1212	010500	2003	011401	2007	010500	2012
010703	1213	010601	2003	012700	2007	010601	2012
010703	1214	010602	2003	012800	2007	010602	2012
010703	1215	010702	2003	010500	2008	010702	2012
010703	1216	010703	2003	010601	2008	010703	2012
010703	1217	010803	2003	010602	2008	010802	2012
010703	1218	010804	2003	010702	2008	010803	2012
010703	1219	011402	2003	010703	2008	010804	2012
010703	1220	012700	2003	010802	2008	011402	2012
010703	1221	012800	2003	010803	2008	012700	2012
010703	1222	010500	2004	010804	2008	010500	2013
010703	1223	010601	2004	011401	2008	010601	2013
010703	1224	010602	2004	012700	2008	010602	2013
010703	1225	010702	2004	012800	2008	010702	2013
010500	2000	010703	2004	010500	2009	010703	2013
010601	2000	010803	2004	010601	2009	010802	2013
010602	2000	010804	2004	010602	2009	010803	2013
010702	2000	011402	2004	010702	2009	011402	2013
010703	2000	012700	2004	010703	2009	010500	2014

DISTRICT 2

Tract	Block	Tract	Block	Tract	Block	Tract	Block
010601	2014	010602	2020	010703	2026	010602	2033
010602	2014	010702	2020	010803	2026	010702	2033
010702	2014	010703	2020	011401	2026	010703	2033
010703	2014	010803	2020	010500	2027	010803	2033
010802	2014	010804	2020	010601	2027	010804	2033
010803	2014	011402	2020	010602	2027	010500	2034
011402	2014	010500	2021	010702	2027	010601	2034
010500	2015	010601	2021	010703	2027	010602	2034
010601	2015	010602	2021	010803	2027	010702	2034
010602	2015	010702	2021	011401	2027	010703	2034
010702	2015	010703	2021	010500	2028	010803	2034
010703	2015	010803	2021	010601	2028	010804	2034
010802	2015	010804	2021	010602	2028	012700	2034
010803	2015	011402	2021	010703	2028	010500	2035
010500	2016	010500	2022	010803	2028	010601	2035
010601	2016	010601	2022	010804	2028	010602	2035
010602	2016	010602	2022	011401	2028	010702	2035
010702	2016	010702	2022	010500	2029	010703	2035
010703	2016	010703	2022	010601	2029	010803	2035
010802	2016	010803	2022	010602	2029	010804	2035
010803	2016	010804	2022	010702	2029	012700	2035
010500	2017	010500	2023	010703	2029	010500	2036
010601	2017	010601	2023	010803	2029	010601	2036
010602	2017	010602	2023	010804	2029	010602	2036
010702	2017	010702	2023	010500	2030	010702	2036
010703	2017	010703	2023	010601	2030	010703	2036
010803	2017	010803	2023	010602	2030	010803	2036
012800	2017	010804	2023	010702	2030	010804	2036
010500	2018	010500	2024	010703	2030	010500	2037
010601	2018	010601	2024	010803	2030	010601	2037
010602	2018	010602	2024	011401	2030	010602	2037
010702	2018	010702	2024	010500	2031	010702	2037
010703	2018	010703	2024	010601	2031	010703	2037
010802	2018	010803	2024	010602	2031	010803	2037
010803	2018	011401	2024	010702	2031	010804	2037
011402	2018	010500	2025	010703	2031	010500	2038
012800	2018	010601	2025	010803	2031	010601	2038
010500	2019	010602	2025	011401	2031	010602	2038
010601	2019	010702	2025	010500	2032	010702	2038
010602	2019	010703	2025	010601	2032	010703	2038
010702	2019	010803	2025	010602	2032	010803	2038
010703	2019	011401	2025	010702	2032	010804	2038
010803	2019	010500	2026	010703	2032	010500	2039
011402	2019	010601	2026	010803	2032	010601	2039
010500	2020	010602	2026	010500	2033	010602	2039
010601	2020	010702	2026	010601	2033	010702	2039

DISTRICT 2

2011 5269
 PROBATE MINUTES Book & Page

Tract	Block	Tract	Block	Tract	Block	Tract	Block
010703	2039	010601	2046	010703	2054	010500	2066
010803	2039	010602	2046	010500	2055	010601	2066
010804	2039	010702	2046	010601	2055	010602	2066
010500	2040	010703	2046	010602	2055	010703	2066
010601	2040	010803	2046	010703	2055	010500	2067
010602	2040	010500	2047	010500	2056	010601	2067
010702	2040	010601	2047	010601	2056	010602	2067
010703	2040	010602	2047	010602	2056	010703	2067
010803	2040	010702	2047	010703	2056	010500	2068
010804	2040	010703	2047	010500	2057	010601	2068
010500	2041	010803	2047	010601	2057	010602	2068
010601	2041	010500	2048	010602	2057	010703	2068
010602	2041	010601	2048	010703	2057	010500	2069
010702	2041	010602	2048	010500	2058	010601	2069
010703	2041	010702	2048	010601	2058	010602	2069
010803	2041	010703	2048	010602	2058	010703	2069
010804	2041	010803	2048	010703	2058	010500	2070
010500	2042	010500	2049	010500	2059	010601	2070
010601	2042	010601	2049	010601	2059	010602	2070
010602	2042	010602	2049	010602	2059	010703	2070
010702	2042	010702	2049	010703	2059	010500	2071
010703	2042	010703	2049	010500	2060	010601	2071
010803	2042	010803	2049	010601	2060	010602	2071
010804	2042	010500	2050	010602	2060	010703	2071
010500	2043	010601	2050	010703	2060	010601	2072
010601	2043	010602	2050	010500	2061	010602	2072
010602	2043	010702	2050	010601	2061	010703	2072
010702	2043	010703	2050	010602	2061	010601	2073
010703	2043	010500	2051	010703	2061	010602	2073
010803	2043	010601	2051	010500	2062	010703	2073
010804	2043	010602	2051	010601	2062	010601	2074
010500	2044	010702	2051	010602	2062	010602	2074
010601	2044	010703	2051	010703	2062	010703	2074
010602	2044	010500	2052	010500	2063	010601	2075
010702	2044	010601	2052	010601	2063	010602	2075
010703	2044	010602	2052	010602	2063	010703	2075
010803	2044	010702	2052	010703	2063	010101	2076
010804	2044	010703	2052	010500	2064	010601	2076
010500	2045	010500	2053	010601	2064	010602	2076
010601	2045	010601	2053	010602	2064	010703	2076
010602	2045	010602	2053	010703	2064	010101	2077
010702	2045	010702	2053	010500	2065	010601	2077
010703	2045	010703	2053	010601	2065	010602	2077
010803	2045	010500	2054	010602	2065	010703	2077
010804	2045	010601	2054	010703	2065	010601	2078
010500	2046	010602	2054	010405	2066	010602	2078

DISTRICT 2

Tract	Block	Tract	Block	Tract	Block	Tract	Block
010703	2078	010703	2091	010602	2106	010703	2121
010601	2079	010802	2091	010703	2106	010601	2122
010602	2079	010601	2092	010601	2107	010602	2122
010703	2079	010602	2092	010602	2107	010703	2122
010601	2080	010703	2092	010703	2107	010601	2123
010602	2080	010601	2093	010601	2108	010602	2123
010703	2080	010602	2093	010602	2108	010703	2123
010802	2080	010703	2093	010703	2108	010601	2124
010601	2081	010601	2094	010601	2109	010602	2124
010602	2081	010602	2094	010602	2109	010703	2124
010703	2081	010703	2094	010703	2109	010601	2125
010802	2081	010601	2095	010601	2110	010602	2125
010601	2082	010602	2095	010602	2110	010703	2125
010602	2082	010703	2095	010703	2110	010601	2126
010703	2082	010601	2096	010601	2111	010602	2126
010802	2082	010602	2096	010602	2111	010703	2126
010601	2083	010703	2096	010703	2111	010601	2127
010602	2083	010601	2097	010601	2112	010602	2127
010703	2083	010602	2097	010602	2112	010703	2127
010802	2083	010703	2097	010703	2112	010601	2128
010601	2084	010601	2098	010601	2113	010602	2128
010602	2084	010602	2098	010602	2113	010703	2128
010703	2084	010703	2098	010703	2113	010601	2129
010802	2084	010601	2099	010601	2114	010602	2129
010601	2085	010602	2099	010602	2114	010703	2129
010602	2085	010703	2099	010703	2114	010601	2130
010703	2085	010601	2100	010601	2115	010602	2130
010802	2085	010602	2100	010602	2115	010703	2130
010601	2086	010703	2100	010703	2115	010601	2131
010602	2086	010601	2101	010601	2116	010602	2131
010703	2086	010602	2101	010602	2116	010703	2131
010601	2087	010703	2101	010703	2116	010601	2132
010602	2087	010601	2102	010601	2117	010602	2132
010703	2087	010602	2102	010602	2117	010703	2132
010601	2088	010703	2102	010703	2117	010601	2133
010602	2088	010601	2103	010601	2118	010602	2133
010703	2088	010602	2103	010602	2118	010703	2133
010601	2089	010703	2103	010703	2118	010601	2134
010602	2089	010601	2104	010601	2119	010602	2134
010703	2089	010602	2104	010602	2119	010703	2134
010601	2090	010703	2104	010703	2119	010601	2135
010602	2090	010802	2104	010601	2120	010602	2135
010703	2090	010601	2105	010602	2120	010703	2135
010802	2090	010602	2105	010703	2120	010601	2136
010601	2091	010703	2105	010601	2121	010602	2136
010602	2091	010601	2106	010602	2121	010703	2136

DISTRICT 2

Tract	Block	Tract	Block	Tract	Block	Tract	Block
010601	2137	010602	2152	010601	2171	010702	3003
010602	2137	010703	2152	010602	2171	010602	3004
010703	2137	010601	2153	010601	2172	010702	3004
010601	2138	010602	2153	010602	2172	010601	3005
010602	2138	010703	2153	010601	2173	010602	3005
010703	2138	010601	2154	010602	2173	010702	3005
010601	2139	010602	2154	010601	2174	011401	3005
010602	2139	010703	2154	010602	2174	010601	3006
010703	2139	010601	2155	010601	2175	010602	3006
010601	2140	010602	2155	010602	2175	010702	3006
010602	2140	010703	2155	010601	2176	011401	3006
010703	2140	010601	2156	010602	2176	010601	3007
010601	2141	010602	2156	010601	2177	010602	3007
010602	2141	010703	2156	010602	2177	010702	3007
010703	2141	010601	2157	010601	2178	011401	3007
010601	2142	010602	2157	010602	2178	010601	3008
010602	2142	010703	2157	010601	2179	010602	3008
010703	2142	010601	2158	010602	2179	010702	3008
010601	2143	010602	2158	010601	2180	011401	3008
010602	2143	010703	2158	010602	2180	010601	3009
010703	2143	010601	2159	010601	2181	010602	3009
010601	2144	010602	2159	010601	2182	010702	3009
010602	2144	010703	2159	010601	2183	010601	3010
010703	2144	010601	2160	010601	2184	010602	3010
010601	2145	010602	2160	010601	2185	010702	3010
010602	2145	010703	2160	010601	2186	010601	3011
010703	2145	010601	2161	010601	2187	010602	3011
010601	2146	010602	2161	010601	2188	010702	3011
010602	2146	010601	2162	010601	2189	010601	3012
010703	2146	010602	2162	010601	2190	010602	3012
010601	2147	010601	2163	010601	2191	010702	3012
010602	2147	010602	2163	010601	2192	010601	3013
010703	2147	010601	2164	010601	2193	010602	3013
010601	2148	010602	2164	010601	2194	010702	3013
010602	2148	010601	2165	010601	2195	010601	3014
010703	2148	010602	2165	010601	3000	010602	3014
010601	2149	010601	2166	010602	3000	010702	3014
010602	2149	010602	2166	010702	3000	010601	3015
010703	2149	010601	2167	010601	3001	010602	3015
010601	2150	010602	2167	010602	3001	010702	3015
010602	2150	010601	2168	010702	3001	010601	3016
010703	2150	010602	2168	010601	3002	010602	3016
010601	2151	010601	2169	010602	3002	010702	3016
010602	2151	010602	2169	010702	3002	010601	3017
010703	2151	010601	2170	010601	3003	010602	3017
010601	2152	010602	2170	010602	3003	010702	3017

DISTRICT 2

2011 5272
 PROBATE MINUTES Book & Page

Tract	Block	Tract	Block	Tract	Block	Tract	Block
010601	3018	010602	3033	010702	3048	010702	3066
010602	3018	010702	3033	010601	3049	010602	3067
010702	3018	010601	3034	010602	3049	010702	3067
010601	3019	010602	3034	010702	3049	010602	3068
010602	3019	010702	3034	010601	3050	010702	3068
010702	3019	010601	3035	010602	3050	010602	3069
010601	3020	010602	3035	010702	3050	010702	3069
010602	3020	010702	3035	010601	3051	010602	3070
010702	3020	010601	3036	010602	3051	010702	3070
010601	3021	010602	3036	010702	3051	010602	3071
010602	3021	010702	3036	010601	3052	010702	3071
010702	3021	010601	3037	010602	3052	010602	3072
010601	3022	010602	3037	010702	3052	010702	3072
010602	3022	010702	3037	010601	3053	010602	3073
010702	3022	010601	3038	010602	3053	010702	3073
010601	3023	010602	3038	010702	3053	010602	3074
010602	3023	010702	3038	010601	3054	010702	3074
010702	3023	010601	3039	010602	3054	010602	3075
010601	3024	010602	3039	010702	3054	010702	3075
010602	3024	010702	3039	010601	3055	010602	3076
010702	3024	010601	3040	010602	3055	010702	3076
010601	3025	010602	3040	010702	3055	010602	3077
010602	3025	010702	3040	010601	3056	010702	3077
010702	3025	010601	3041	010602	3056	010602	3078
010601	3026	010602	3041	010702	3056	010702	3078
010602	3026	010702	3041	010601	3057	010602	3079
010702	3026	010601	3042	010602	3057	010702	3079
010601	3027	010602	3042	010702	3057	010602	3080
010602	3027	010702	3042	010601	3058	010702	3080
010702	3027	010601	3043	010602	3058	010602	3081
010601	3028	010602	3043	010702	3058	010702	3081
010602	3028	010702	3043	010602	3059	010602	3082
010702	3028	010601	3044	010702	3059	010702	3082
010601	3029	010602	3044	010602	3060	010602	3083
010602	3029	010702	3044	010702	3060	010702	3083
010702	3029	010601	3045	010602	3061	010702	3084
010601	3030	010602	3045	010702	3061	010702	3085
010602	3030	010702	3045	010602	3062	010702	3086
010702	3030	010601	3046	010702	3062	010702	3087
010601	3031	010602	3046	010602	3063	010702	3088
010602	3031	010702	3046	010702	3063	010702	3089
010702	3031	010601	3047	010602	3064	010702	3090
010601	3032	010602	3047	010702	3064	010702	3091
010602	3032	010702	3047	010602	3065	010702	3092
010702	3032	010601	3048	010702	3065	010702	3093
010601	3033	010602	3048	010602	3066	010702	3094

DISTRICT 2

2011 0273
 PROBATE MINUTES Book & Page

Tract	Block	Tract	Block	Tract	Block	Tract	Block
010702	3095	010702	3141	010702	4008	010702	4054
010702	3096	010702	3142	010702	4009	010702	4055
010702	3097	010702	3143	010702	4010	010702	4056
010702	3098	010702	3144	010702	4011	010702	4057
010702	3099	010702	3145	010702	4012	010702	4058
010702	3100	010702	3146	010702	4013	010702	4059
010702	3101	010702	3147	010702	4014	010702	4060
010702	3102	010702	3148	010702	4015	010702	4061
010702	3103	010702	3149	010702	4016	010702	4062
010702	3104	010702	3150	010702	4017	010702	4063
010702	3105	010702	3151	010702	4018	010702	4064
010702	3106	010702	3152	010702	4019	010702	4065
010702	3107	010702	3153	010702	4020	010702	4066
010702	3108	010702	3154	010702	4021	010702	4067
010702	3109	010702	3155	010702	4022	010702	4068
010702	3110	010702	3156	010702	4023	010702	4069
010702	3111	010702	3157	010702	4024	010702	4070
010702	3112	010702	3158	010702	4025	010702	4071
010702	3113	010702	3159	010702	4026	010702	4072
010702	3114	010702	3160	010702	4027	010702	4073
010702	3115	010702	3161	010702	4028	010702	4074
010702	3116	010702	3162	010702	4029	010702	4075
010702	3117	010702	3163	010702	4030	010702	4076
010702	3118	010702	3164	010702	4031	010702	4077
010702	3119	010702	3165	010702	4032	010702	4078
010702	3120	010702	3166	010702	4033	010702	4079
010702	3121	010702	3167	010702	4034	010702	4080
010702	3122	010702	3168	010702	4035	010702	4081
010702	3123	010702	3169	010702	4036	010702	4082
010702	3124	010702	3170	010702	4037	010702	4083
010702	3125	010702	3171	010702	4038	010702	4084
010702	3126	010702	3172	010702	4039	010702	4085
010702	3127	010702	3173	010702	4040	010702	5000
010702	3128	010702	3174	010702	4041	010702	5001
010702	3129	010702	3175	010702	4042	010702	5002
010702	3130	010702	3176	010702	4043	010702	5003
010702	3131	010102	3253	010702	4044	010702	5004
010702	3132	010102	3259	010702	4045	010702	5005
010702	3133	010702	4000	010702	4046	010702	5006
010702	3134	010702	4001	010702	4047	010702	5007
010702	3135	010702	4002	010702	4048	010702	5008
010702	3136	010702	4003	010702	4049	010702	5009
010702	3137	010702	4004	010702	4050	010702	5010
010702	3138	010702	4005	010702	4051	010702	5011
010702	3139	010702	4006	010702	4052	010702	5012
010702	3140	010702	4007	010702	4053	010702	5013

DISTRICT 2

2011 5274
PROBATE MINUTES Book & Page

Tract	Block	Tract	Block	Tract	Block	Tract	Block
010702	5014	010702	5060	010702	5106	010702	5152
010702	5015	010702	5061	010702	5107	010702	5153
010702	5016	010702	5062	010702	5108	010702	5154
010702	5017	010702	5063	010702	5109	010702	5155
010702	5018	010702	5064	010702	5110	010702	5156
010702	5019	010702	5065	010702	5111	010702	5157
010702	5020	010702	5066	010702	5112	010702	5158
010702	5021	010702	5067	010702	5113		
010702	5022	010702	5068	010702	5114		
010702	5023	010702	5069	010702	5115		
010702	5024	010702	5070	010702	5116		
010702	5025	010702	5071	010702	5117		
010702	5026	010702	5072	010702	5118		
010702	5027	010702	5073	010702	5119		
010702	5028	010702	5074	010702	5120		
010702	5029	010702	5075	010702	5121		
010702	5030	010702	5076	010702	5122		
010702	5031	010702	5077	010702	5123		
010702	5032	010702	5078	010702	5124		
010702	5033	010702	5079	010702	5125		
010702	5034	010702	5080	010702	5126		
010702	5035	010702	5081	010702	5127		
010702	5036	010702	5082	010702	5128		
010702	5037	010702	5083	010702	5129		
010702	5038	010702	5084	010702	5130		
010702	5039	010702	5085	010702	5131		
010702	5040	010702	5086	010702	5132		
010702	5041	010702	5087	010702	5133		
010702	5042	010702	5088	010702	5134		
010702	5043	010702	5089	010702	5135		
010702	5044	010702	5090	010702	5136		
010702	5045	010702	5091	010702	5137		
010702	5046	010702	5092	010702	5138		
010702	5047	010702	5093	010702	5139		
010702	5048	010702	5094	010702	5140		
010702	5049	010702	5095	010702	5141		
010702	5050	010702	5096	010702	5142		
010702	5051	010702	5097	010702	5143		
010702	5052	010702	5098	010702	5144		
010702	5053	010702	5099	010702	5145		
010702	5054	010702	5100	010702	5146		
010702	5055	010702	5101	010702	5147		
010702	5056	010702	5102	010702	5148		
010702	5057	010702	5103	010702	5149		
010702	5058	010702	5104	010702	5150		
010702	5059	010702	5105	010702	5151		

DISTRICT 3

Tract	Block	Tract	Block	Tract	Block	Tract	Block
010701	1000	010702	1006	010701	1012	010702	1018
010702	1000	012000	1006	010702	1012	012000	1018
011902	1000	012100	1006	012000	1012	012100	1018
012000	1000	012303	1006	012100	1012	012305	1018
012100	1000	012305	1006	012303	1012	012502	1018
012303	1000	012502	1006	012305	1012	012503	1018
012305	1000	012503	1006	012502	1012	010701	1019
012502	1000	010701	1007	012503	1012	010702	1019
010701	1001	010702	1007	010701	1013	012000	1019
010702	1001	012000	1007	010702	1013	012100	1019
012000	1001	012100	1007	012000	1013	012305	1019
012100	1001	012305	1007	012100	1013	012502	1019
012303	1001	012502	1007	012303	1013	012503	1019
012305	1001	012503	1007	012305	1013	010701	1020
012502	1001	010701	1008	012502	1013	010702	1020
010701	1002	010702	1008	012503	1013	012000	1020
010702	1002	012000	1008	010701	1014	012100	1020
012000	1002	012100	1008	010702	1014	012303	1020
012100	1002	012303	1008	012000	1014	012305	1020
012303	1002	012305	1008	012100	1014	012502	1020
012305	1002	012502	1008	012303	1014	012503	1020
012502	1002	012503	1008	012305	1014	010701	1021
010701	1003	010701	1009	012502	1014	010702	1021
010702	1003	010702	1009	012503	1014	012000	1021
012000	1003	012000	1009	010701	1015	012100	1021
012100	1003	012100	1009	010702	1015	012303	1021
012303	1003	012303	1009	012000	1015	012305	1021
012305	1003	012305	1009	012100	1015	012502	1021
012502	1003	012502	1009	012305	1015	012503	1021
010701	1004	012503	1009	012502	1015	010701	1022
010702	1004	010701	1010	012503	1015	010702	1022
012000	1004	010702	1010	010701	1016	012000	1022
012100	1004	012000	1010	010702	1016	012100	1022
012303	1004	012100	1010	012000	1016	012303	1022
012305	1004	012303	1010	012100	1016	012305	1022
012502	1004	012305	1010	012305	1016	012502	1022
012503	1004	012502	1010	012502	1016	012503	1022
010701	1005	012503	1010	012503	1016	010701	1023
010702	1005	010701	1011	010701	1017	010702	1023
012000	1005	010702	1011	010702	1017	012000	1023
012100	1005	012000	1011	012000	1017	012100	1023
012303	1005	012100	1011	012100	1017	012303	1023
012305	1005	012303	1011	012305	1017	012305	1023
012502	1005	012305	1011	012502	1017	012502	1023
012503	1005	012502	1011	012503	1017	012503	1023
010701	1006	012503	1011	010701	1018	010701	1024

DISTRICT 3

2011 5276
 PROBATE MINUTES Book & Page

Tract	Block	Tract	Block	Tract	Block	Tract	Block
010702	1024	012503	1030	012303	1041	012503	1051
012000	1024	010701	1031	012503	1041	010702	1052
012100	1024	010702	1031	010701	1042	011200	1052
012303	1024	012305	1031	010702	1042	012303	1052
012305	1024	012502	1031	012303	1042	010702	1053
012502	1024	012503	1031	012503	1042	011200	1053
012503	1024	010701	1032	010701	1043	012303	1053
010701	1025	010702	1032	010702	1043	010702	1054
010702	1025	012502	1032	012303	1043	011200	1054
012000	1025	012503	1032	012503	1043	012303	1054
012100	1025	010701	1033	010701	1044	012503	1054
012303	1025	010702	1033	010702	1044	010702	1055
012305	1025	012303	1033	012303	1044	011200	1055
012502	1025	012502	1033	012503	1044	012303	1055
012503	1025	012503	1033	010701	1045	012503	1055
010701	1026	010701	1034	010702	1045	010702	1056
010702	1026	010702	1034	012303	1045	011200	1056
012000	1026	012303	1034	012503	1045	012303	1056
012100	1026	012502	1034	010701	1046	010702	1057
012305	1026	012503	1034	010702	1046	011200	1057
012502	1026	010701	1035	011200	1046	012303	1057
012503	1026	010702	1035	012303	1046	010702	1058
010701	1027	012502	1035	012503	1046	011200	1058
010702	1027	012503	1035	010701	1047	012303	1058
012000	1027	010701	1036	010702	1047	012503	1058
012100	1027	010702	1036	011200	1047	010702	1059
012305	1027	012502	1036	012303	1047	011200	1059
012502	1027	012503	1036	012503	1047	012303	1059
012503	1027	010701	1037	010701	1048	010702	1060
010701	1028	010702	1037	010702	1048	011200	1060
010702	1028	012502	1037	011200	1048	012303	1060
012000	1028	012503	1037	012303	1048	010702	1061
012100	1028	010701	1038	012503	1048	011200	1061
012305	1028	010702	1038	010702	1049	012303	1061
012502	1028	012502	1038	011200	1049	010702	1062
012503	1028	012503	1038	012303	1049	011200	1062
010701	1029	010701	1039	012503	1049	012303	1062
010702	1029	010702	1039	010701	1050	010702	1063
012100	1029	012303	1039	010702	1050	011200	1063
012305	1029	012503	1039	011200	1050	012303	1063
012502	1029	010701	1040	012303	1050	010702	1064
012503	1029	010702	1040	012503	1050	012303	1064
010701	1030	012303	1040	010701	1051	010702	1065
010702	1030	012503	1040	010702	1051	012303	1065
012305	1030	010701	1041	011200	1051	010702	1066
012502	1030	010702	1041	012303	1051	012303	1066

DISTRICT 3

2011 5277
 PROBATE MINUTES Book & Page

Tract	Block	Tract	Block	Tract	Block	Tract	Block
010702	1067	012303	1078	010802	1096	010303	1156
012303	1067	010702	1079	011200	1096	010303	1160
010702	1068	010802	1079	010702	1097	010303	1161
012303	1068	011200	1079	010802	1097	010303	1165
010702	1069	012303	1079	011200	1097	010303	1201
012303	1069	012600	1079	010702	1098	010701	2000
010702	1070	010702	1080	010802	1098	011401	2000
010804	1070	010802	1080	011200	1098	012000	2000
012303	1070	011200	1080	010702	1099	012100	2000
012304	1070	012303	1080	010802	1099	012303	2000
010702	1071	010702	1081	011200	1099	012305	2000
010804	1071	010802	1081	010702	1100	012503	2000
011200	1071	011200	1081	010802	1100	010701	2001
012303	1071	010702	1082	011200	1100	011401	2001
012600	1071	010802	1082	010702	1101	012000	2001
010702	1072	011200	1082	010802	1101	012100	2001
011200	1072	010702	1083	011200	1101	012303	2001
012303	1072	010802	1083	010802	1102	012305	2001
012403	1072	011200	1083	011200	1102	012503	2001
012600	1072	010702	1084	010802	1103	010701	2002
010702	1073	010802	1084	011200	1103	010802	2002
011200	1073	011200	1084	010303	1104	011401	2002
012303	1073	010702	1085	010802	1104	012000	2002
012600	1073	010802	1085	011200	1104	012100	2002
010702	1074	011200	1085	010303	1105	012303	2002
010802	1074	010702	1086	011200	1105	012305	2002
011200	1074	010802	1086	010303	1106	012502	2002
012303	1074	010702	1087	011200	1106	012503	2002
012600	1074	010802	1087	011200	1107	010701	2003
010702	1075	010702	1088	010802	1108	010802	2003
011200	1075	010802	1088	010802	1109	011401	2003
012303	1075	010702	1089	011200	1109	012000	2003
012600	1075	010802	1089	010802	1110	012100	2003
010702	1076	010702	1090	011200	1110	012303	2003
010802	1076	010802	1090	010802	1115	012305	2003
011200	1076	010702	1091	010802	1116	012502	2003
012303	1076	010802	1091	010802	1117	012503	2003
012600	1076	010702	1092	010802	1121	010701	2004
010702	1077	010802	1092	010802	1122	010802	2004
010802	1077	010702	1093	010802	1123	011401	2004
011200	1077	010802	1093	010802	1124	012000	2004
012303	1077	010702	1094	010303	1148	012100	2004
012600	1077	010802	1094	010303	1149	012303	2004
010702	1078	010702	1095	010303	1150	012305	2004
010802	1078	010802	1095	010303	1151	012502	2004
011200	1078	010702	1096	010303	1154	012503	2004

DISTRICT 3

Tract	Block	Tract	Block	Tract	Block	Tract	Block
010701	2005	012502	2010	010804	2015	012502	2018
010802	2005	012503	2010	011401	2015	012503	2018
011401	2005	010701	2011	011402	2015	012700	2018
012100	2005	011401	2011	012000	2015	010701	2019
012303	2005	012100	2011	012100	2015	010802	2019
012305	2005	012303	2011	012303	2015	010804	2019
012502	2005	012305	2011	012305	2015	011401	2019
012503	2005	012403	2011	012403	2015	012000	2019
010701	2006	012502	2011	012502	2015	012100	2019
010802	2006	012503	2011	012503	2015	012303	2019
011401	2006	012800	2011	012700	2015	012305	2019
011402	2006	010701	2012	012800	2015	012403	2019
012100	2006	011401	2012	010701	2016	012503	2019
012303	2006	012000	2012	010804	2016	012700	2019
012305	2006	012100	2012	011401	2016	012800	2019
012403	2006	012303	2012	011402	2016	010701	2020
012503	2006	012305	2012	012000	2016	010802	2020
010701	2007	012403	2012	012100	2016	011401	2020
010802	2007	012502	2012	012303	2016	012000	2020
011402	2007	012503	2012	012305	2016	012100	2020
012100	2007	012800	2012	012403	2016	012303	2020
012303	2007	010701	2013	012502	2016	012305	2020
012305	2007	010804	2013	012503	2016	012403	2020
012403	2007	011401	2013	012700	2016	012502	2020
012503	2007	012000	2013	012800	2016	012503	2020
010701	2008	012100	2013	010701	2017	012700	2020
011402	2008	012303	2013	010802	2017	012800	2020
012100	2008	012305	2013	010804	2017	010701	2021
012303	2008	012403	2013	011401	2017	010802	2021
012305	2008	012502	2013	011402	2017	011401	2021
012403	2008	012503	2013	012000	2017	012000	2021
012502	2008	012700	2013	012100	2017	012100	2021
012503	2008	012800	2013	012303	2017	012303	2021
010701	2009	010701	2014	012305	2017	012305	2021
011401	2009	010804	2014	012403	2017	012403	2021
012100	2009	011401	2014	012502	2017	012502	2021
012303	2009	012000	2014	012503	2017	012503	2021
012305	2009	012100	2014	012700	2017	012700	2021
012403	2009	012303	2014	010701	2018	012800	2021
012503	2009	012305	2014	010804	2018	010701	2022
010701	2010	012403	2014	011401	2018	010802	2022
011401	2010	012502	2014	012000	2018	011401	2022
012100	2010	012503	2014	012100	2018	011402	2022
012303	2010	012700	2014	012303	2018	012000	2022
012305	2010	012800	2014	012305	2018	012100	2022
012403	2010	010701	2015	012403	2018	012303	2022

DISTRICT 3

2011 5279
 PRORATE MINUTES Book & Page

Tract	Block	Tract	Block	Tract	Block	Tract	Block
012305	2022	012403	2026	012503	2031	012502	2036
012403	2022	012502	2026	012700	2031	012503	2036
012502	2022	012503	2026	010701	2032	010701	2037
012503	2022	012700	2026	010802	2032	010802	2037
012700	2022	010701	2027	010804	2032	012000	2037
012800	2022	010802	2027	011401	2032	012100	2037
010701	2023	010804	2027	012000	2032	012305	2037
010802	2023	012000	2027	012100	2032	012403	2037
011401	2023	012100	2027	012305	2032	012502	2037
012000	2023	012305	2027	012403	2032	012503	2037
012100	2023	012403	2027	012502	2032	010701	2038
012303	2023	012502	2027	012503	2032	010802	2038
012305	2023	012503	2027	012700	2032	012000	2038
012403	2023	012700	2027	010701	2033	012100	2038
012502	2023	010701	2028	010802	2033	012305	2038
012503	2023	010702	2028	011401	2033	012403	2038
012700	2023	010802	2028	012000	2033	012502	2038
012800	2023	012000	2028	012100	2033	012503	2038
010701	2024	012100	2028	012305	2033	010802	2039
010802	2024	012305	2028	012403	2033	012000	2039
010804	2024	012502	2028	012502	2033	012100	2039
012000	2024	012503	2028	012503	2033	012305	2039
012100	2024	012700	2028	012700	2033	012403	2039
012303	2024	010701	2029	010802	2034	012502	2039
012305	2024	010802	2029	011401	2034	012503	2039
012403	2024	012000	2029	012000	2034	010701	2040
012502	2024	012100	2029	012100	2034	010802	2040
012503	2024	012305	2029	012305	2034	012000	2040
012700	2024	012502	2029	012403	2034	012100	2040
010701	2025	012503	2029	012502	2034	012305	2040
010802	2025	012700	2029	012503	2034	012403	2040
010804	2025	010701	2030	010701	2035	012502	2040
012000	2025	010802	2030	010802	2035	012503	2040
012100	2025	010804	2030	011401	2035	010701	2041
012303	2025	012000	2030	012000	2035	010802	2041
012305	2025	012100	2030	012100	2035	012000	2041
012403	2025	012305	2030	012305	2035	012100	2041
012502	2025	012503	2030	012403	2035	012305	2041
012503	2025	012700	2030	012502	2035	012403	2041
012700	2025	010701	2031	012503	2035	012502	2041
010701	2026	010802	2031	010701	2036	012503	2041
010802	2026	010804	2031	010802	2036	010701	2042
010804	2026	012000	2031	012000	2036	010802	2042
012000	2026	012100	2031	012100	2036	012000	2042
012100	2026	012305	2031	012305	2036	012100	2042
012305	2026	012403	2031	012403	2036	012305	2042

DISTRICT 3

2011 5280
 PROBATE MINUTES Book & Page

Tract	Block	Tract	Block	Tract	Block	Tract	Block
012403	2042	012502	2049	012403	2056	012502	2063
012502	2042	012503	2049	012502	2056	012503	2063
012503	2042	010701	2050	012503	2056	010701	2064
010701	2043	010802	2050	010701	2057	010802	2064
010802	2043	012100	2050	010802	2057	012100	2064
012000	2043	012305	2050	012100	2057	012305	2064
012100	2043	012502	2050	012305	2057	012502	2064
012305	2043	012503	2050	012403	2057	012503	2064
012403	2043	010701	2051	012502	2057	010701	2065
012502	2043	010802	2051	012503	2057	010802	2065
012503	2043	012100	2051	010701	2058	012100	2065
010701	2044	012305	2051	010802	2058	012305	2065
010802	2044	012502	2051	012100	2058	012502	2065
012100	2044	012503	2051	012305	2058	012503	2065
012305	2044	010701	2052	012403	2058	010701	2066
012403	2044	010802	2052	012502	2058	010802	2066
012502	2044	012100	2052	012503	2058	012100	2066
012503	2044	012305	2052	010701	2059	012305	2066
010701	2045	012403	2052	010802	2059	012502	2066
010802	2045	012502	2052	012100	2059	012503	2066
012100	2045	012503	2052	012305	2059	010701	2067
012305	2045	010701	2053	012403	2059	010802	2067
012502	2045	010802	2053	012502	2059	012100	2067
012503	2045	012100	2053	012503	2059	012305	2067
010701	2046	012305	2053	010701	2060	012502	2067
010802	2046	012403	2053	010802	2060	012503	2067
012100	2046	012502	2053	012100	2060	010701	2068
012305	2046	012503	2053	012305	2060	010802	2068
012502	2046	010701	2054	012502	2060	012100	2068
012503	2046	010802	2054	012503	2060	012305	2068
010701	2047	012100	2054	010701	2061	012502	2068
010802	2047	012305	2054	010802	2061	012503	2068
012100	2047	012403	2054	012100	2061	010701	2069
012305	2047	012502	2054	012305	2061	010802	2069
012502	2047	012503	2054	012502	2061	012100	2069
012503	2047	010701	2055	012503	2061	012305	2069
010701	2048	010802	2055	010701	2062	012502	2069
010802	2048	012100	2055	010802	2062	012503	2069
012100	2048	012305	2055	012100	2062	010802	2070
012305	2048	012403	2055	012305	2062	012100	2070
012502	2048	012502	2055	012502	2062	012305	2070
012503	2048	012503	2055	012503	2062	012502	2070
010701	2049	010701	2056	010701	2063	012503	2070
010802	2049	010802	2056	010802	2063	010701	2071
012100	2049	012100	2056	012100	2063	010802	2071
012305	2049	012305	2056	012305	2063	012100	2071

DISTRICT 3

Tract	Block	Tract	Block	Tract	Block	Tract	Block
012305	2071	010701	2081	010701	2095	010701	2122
012502	2071	012100	2081	010802	2095	010701	2123
012503	2071	012305	2081	012305	2095	010701	2124
010701	2072	012502	2081	012502	2095	010701	2125
010802	2072	010701	2082	010701	2096	010701	2126
012100	2072	012100	2082	010802	2096	010701	2127
012305	2072	012305	2082	012305	2096	010701	2128
012502	2072	012502	2082	010701	2097	010701	2129
012503	2072	010701	2083	010802	2097	010701	2130
010701	2073	012305	2083	010701	2098	010701	2131
010802	2073	012502	2083	010802	2098	010701	2132
012100	2073	010701	2084	010701	2099	010701	2133
012305	2073	012305	2084	010802	2099	010701	2134
012502	2073	012502	2084	010701	2100	010701	2135
012503	2073	010701	2085	010802	2100	010701	2136
010802	2074	012305	2085	010701	2101	010701	2137
012100	2074	012502	2085	010802	2101	010701	2138
012305	2074	010701	2086	010701	2102	010701	2139
012502	2074	010802	2086	010802	2102	010701	2140
010802	2075	012305	2086	010701	2103	010701	2141
012100	2075	012502	2086	010802	2103	010701	2142
012305	2075	010701	2087	010701	2104	010701	2143
012502	2075	010802	2087	010701	2105	010701	2144
010802	2076	012305	2087	010802	2105	010701	2145
012100	2076	012502	2087	010701	2106	010701	2146
012305	2076	010701	2088	010802	2106	010701	2147
012502	2076	010802	2088	010701	2107	010701	2148
010701	2077	012305	2088	010802	2107	010701	2149
010802	2077	012502	2088	010701	2108	010701	2150
012100	2077	010802	2089	010802	2108	010701	3000
012305	2077	012305	2089	010701	2109	011401	3000
012502	2077	012502	2089	010802	2109	012000	3000
010701	2078	012305	2090	010701	2110	012303	3000
010802	2078	012502	2090	010802	2110	012502	3000
012100	2078	010701	2091	010701	2111	010701	3001
012305	2078	012305	2091	010802	2111	011401	3001
012502	2078	012502	2091	010701	2112	012000	3001
010701	2079	010802	2092	010701	2113	012303	3001
010802	2079	012305	2092	010701	2114	012502	3001
012100	2079	010802	2093	010701	2115	010701	3002
012305	2079	012305	2093	010701	2116	011401	3002
012502	2079	012502	2093	010701	2117	012000	3002
010701	2080	010701	2094	010701	2118	012303	3002
012100	2080	010802	2094	010701	2119	012502	3002
012305	2080	012305	2094	010701	2120	010701	3003
012502	2080	012502	2094	010701	2121	011401	3003

DISTRICT 3

2011 5282
PROBATE MINUTES Book & Page

Tract	Block	Tract	Block	Tract	Block	Tract	Block
012000	3003	012000	3013	012502	3023	012303	3038
012303	3003	012303	3013	010701	3024	012502	3038
012502	3003	012502	3013	012000	3024	010701	3039
010701	3004	010701	3014	012303	3024	012303	3039
011401	3004	011401	3014	012502	3024	012502	3039
012000	3004	012000	3014	010701	3025	010701	3040
012303	3004	012303	3014	012000	3025	012303	3040
012502	3004	012502	3014	012303	3025	012502	3040
010701	3005	010701	3015	012502	3025	010701	3041
012000	3005	011401	3015	010701	3026	012303	3041
012303	3005	012000	3015	012303	3026	012502	3041
012502	3005	012303	3015	012502	3026	010701	3042
010701	3006	012502	3015	010701	3027	012303	3042
012000	3006	010701	3016	012303	3027	012502	3042
012303	3006	011401	3016	012502	3027	010701	3043
012502	3006	012000	3016	010701	3028	012303	3043
010701	3007	012303	3016	012303	3028	012502	3043
012000	3007	012502	3016	012502	3028	010701	3044
012303	3007	010701	3017	010701	3029	012303	3044
012502	3007	011401	3017	012303	3029	010701	3045
010701	3008	012000	3017	012502	3029	012303	3045
012000	3008	012303	3017	010701	3030	010701	3046
012303	3008	012502	3017	012303	3030	012303	3046
012502	3008	010701	3018	012502	3030	010701	3047
010701	3009	012000	3018	010701	3031	012303	3047
011401	3009	012303	3018	012303	3031	010701	3048
012000	3009	012502	3018	012502	3031	012303	3048
012303	3009	010701	3019	010701	3032	010701	3049
012502	3009	012000	3019	012303	3032	012303	3049
010701	3010	012303	3019	012502	3032	010701	3050
011401	3010	012502	3019	010701	3033	012303	3050
012000	3010	010701	3020	012303	3033	010701	3051
012303	3010	012000	3020	012502	3033	012303	3051
012502	3010	012303	3020	010701	3034	010701	3052
010701	3011	012502	3020	012303	3034	012303	3052
011401	3011	010701	3021	012502	3034	010701	3053
012000	3011	012000	3021	010701	3035	012303	3053
012303	3011	012303	3021	012303	3035	010701	3054
012502	3011	012502	3021	012502	3035	012303	3054
010701	3012	010701	3022	010701	3036	010701	3055
011401	3012	012000	3022	012303	3036	012303	3055
012000	3012	012303	3022	012502	3036	010701	3056
012303	3012	012502	3022	010701	3037	012303	3056
012502	3012	010701	3023	012303	3037	010701	3057
010701	3013	012000	3023	012502	3037	012303	3057
011401	3013	012303	3023	010701	3038	010701	3058

DISTRICT 3

Tract	Block	Tract	Block	Tract	Block	Tract	Block
012303	3058	012303	3081	010701	3111	012303	4006
010701	3059	010701	3082	010701	3112	012303	4007
012303	3059	012303	3082	010701	3113	012303	4008
010701	3060	010701	3083	010701	3114	012303	4009
012303	3060	012303	3083	010701	3115	012303	4010
010701	3061	010701	3084	010701	3116	012303	4011
012303	3061	012303	3084	010701	3117	012303	4012
010701	3062	010701	3085	010701	3118	012303	4013
012303	3062	012303	3085	010701	3119	012303	4014
010701	3063	010701	3086	010701	3120	012303	4015
012303	3063	012303	3086	010701	3121	012303	4016
010701	3064	010701	3087	010701	3122	012303	4017
012303	3064	012303	3087	010701	3123	012303	4018
010701	3065	010701	3088	010701	3124	012303	4019
012303	3065	012303	3088	010701	3125		
010701	3066	010701	3089	010701	3126		
012303	3066	012303	3089	010701	3127		
010701	3067	010701	3090	010701	3128		
012303	3067	012303	3090	010701	3129		
010701	3068	010701	3091	010701	3130		
012303	3068	012303	3091	010701	3131		
010701	3069	010701	3092	010701	3132		
012303	3069	012303	3092	010701	3133		
010701	3070	010701	3093	010701	3134		
012303	3070	012303	3093	010701	3135		
010701	3071	010701	3094	010701	3136		
012303	3071	012303	3094	010701	3137		
010701	3072	010701	3095	010701	3138		
012303	3072	012303	3095	010701	3139		
010701	3073	010701	3096	010701	3140		
012303	3073	012303	3096	010701	3141		
010701	3074	010701	3097	010701	3142		
012303	3074	012303	3097	010701	3143		
010701	3075	010701	3098	010701	3144		
012303	3075	010701	3099	010701	3145		
010701	3076	010701	3100	010701	3146		
012303	3076	010701	3101	010701	3147		
010701	3077	010701	3102	010701	3148		
012303	3077	010701	3103	010701	3149		
010701	3078	010701	3104	010701	3150		
012303	3078	010701	3105	012303	4000		
010701	3079	010701	3106	012303	4001		
012303	3079	010701	3107	012303	4002		
010701	3080	010701	3108	012303	4003		
012303	3080	010701	3109	012303	4004		
010701	3081	010701	3110	012303	4005		

DISTRICT 4

Tract	Block	Tract	Block	Tract	Block	Tract	Block
010302	1000	010404	1003	011703	1006	011703	1009
010303	1000	011600	1003	011800	1006	011800	1009
010404	1000	011701	1003	011901	1006	011901	1009
010407	1000	011703	1003	011902	1006	011902	1009
011701	1000	011800	1003	012304	1006	012304	1009
011703	1000	011901	1003	012403	1006	012403	1009
011800	1000	011902	1003	012404	1006	012404	1009
011901	1000	012304	1003	012405	1006	012405	1009
012304	1000	012403	1003	012501	1006	012501	1009
012403	1000	012404	1003	010302	1007	010302	1010
012404	1000	012405	1003	010303	1007	010303	1010
012405	1000	012501	1003	010403	1007	010403	1010
012501	1000	012503	1003	010404	1007	010404	1010
012503	1000	010302	1004	011600	1007	011600	1010
010302	1001	010303	1004	011701	1007	011701	1010
010303	1001	010404	1004	011703	1007	011703	1010
010404	1001	010407	1004	011800	1007	011800	1010
010407	1001	011701	1004	011901	1007	011901	1010
011600	1001	011703	1004	011902	1007	011902	1010
011701	1001	011800	1004	012303	1007	012304	1010
011703	1001	011901	1004	012304	1007	012403	1010
011800	1001	011902	1004	012403	1007	012404	1010
011901	1001	012304	1004	012404	1007	012405	1010
012304	1001	012403	1004	012405	1007	012501	1010
012403	1001	012404	1004	012501	1007	010302	1011
012404	1001	012405	1004	010302	1008	010303	1011
012405	1001	012501	1004	010303	1008	010403	1011
012501	1001	010302	1005	010403	1008	010404	1011
012503	1001	010303	1005	010404	1008	011600	1011
010302	1002	010404	1005	011600	1008	011701	1011
010303	1002	011600	1005	011701	1008	011703	1011
010404	1002	011701	1005	011703	1008	011800	1011
011600	1002	011703	1005	011800	1008	011901	1011
011701	1002	011800	1005	011901	1008	011902	1011
011703	1002	011901	1005	011902	1008	012304	1011
011800	1002	011902	1005	012304	1008	012403	1011
011901	1002	012304	1005	012403	1008	012404	1011
011902	1002	012403	1005	012404	1008	012405	1011
012304	1002	012404	1005	012405	1008	012501	1011
012403	1002	012405	1005	012501	1008	010302	1012
012404	1002	012501	1005	010302	1009	010303	1012
012405	1002	010302	1006	010303	1009	010404	1012
012501	1002	010303	1006	010403	1009	011600	1012
012503	1002	010404	1006	010404	1009	011701	1012
010302	1003	011600	1006	011600	1009	011703	1012
010303	1003	011701	1006	011701	1009	011800	1012

DISTRICT 4

2011 5265
 PROBATE MINUTES Book & Page

Tract	Block	Tract	Block	Tract	Block	Tract	Block
011901	1012	012404	1015	012501	1018	011402	1022
011902	1012	012405	1015	010302	1019	011600	1022
012304	1012	012501	1015	010303	1019	011800	1022
012403	1012	010302	1016	010403	1019	011902	1022
012404	1012	010303	1016	010404	1019	012304	1022
012405	1012	010403	1016	011600	1019	012403	1022
012501	1012	010404	1016	011800	1019	012404	1022
010302	1013	011600	1016	011901	1019	012405	1022
010303	1013	011701	1016	011902	1019	012501	1022
010404	1013	011800	1016	012303	1019	010302	1023
011600	1013	011901	1016	012304	1019	010303	1023
011701	1013	011902	1016	012403	1019	010403	1023
011800	1013	012303	1016	012404	1019	010404	1023
011901	1013	012304	1016	012405	1019	011600	1023
011902	1013	012403	1016	012501	1019	011800	1023
012304	1013	012404	1016	010302	1020	011902	1023
012403	1013	012405	1016	010303	1020	012304	1023
012404	1013	012501	1016	010403	1020	012403	1023
012405	1013	010302	1017	010404	1020	012404	1023
012501	1013	010303	1017	011600	1020	012405	1023
010302	1014	010403	1017	011800	1020	012501	1023
010303	1014	010404	1017	011901	1020	010302	1024
010403	1014	011600	1017	011902	1020	010303	1024
010404	1014	011701	1017	012304	1020	010403	1024
011600	1014	011800	1017	012403	1020	010404	1024
011701	1014	011901	1017	012404	1020	011600	1024
011800	1014	011902	1017	012405	1020	011800	1024
011901	1014	012303	1017	012501	1020	011902	1024
011902	1014	012304	1017	010302	1021	012304	1024
012304	1014	012403	1017	010303	1021	012403	1024
012403	1014	012404	1017	010403	1021	012404	1024
012404	1014	012405	1017	010404	1021	012405	1024
012405	1014	012501	1017	011402	1021	012501	1024
012501	1014	010302	1018	011600	1021	010302	1025
010302	1015	010303	1018	011800	1021	010303	1025
010303	1015	010403	1018	011901	1021	010403	1025
010403	1015	010404	1018	011902	1021	010404	1025
010404	1015	011600	1018	012304	1021	011600	1025
011600	1015	011800	1018	012403	1021	011800	1025
011701	1015	011901	1018	012404	1021	011902	1025
011800	1015	011902	1018	012405	1021	012304	1025
011901	1015	012303	1018	012501	1021	012403	1025
011902	1015	012304	1018	010302	1022	012404	1025
012303	1015	012403	1018	010303	1022	012405	1025
012304	1015	012404	1018	010403	1022	012501	1025
012403	1015	012405	1018	010404	1022	010302	1026

DISTRICT 4

2011 5286
 PREDATE MINUTES Book & Page

Tract	Block	Tract	Block	Tract	Block	Tract	Block
010303	1026	011902	1029	011600	1033	012304	1037
010403	1026	012303	1029	011902	1033	012403	1037
010404	1026	012304	1029	012304	1033	012404	1037
011600	1026	012403	1029	012403	1033	012501	1037
011800	1026	012404	1029	012404	1033	010302	1038
011902	1026	012405	1029	012405	1033	010303	1038
012303	1026	012501	1029	012501	1033	010403	1038
012304	1026	010302	1030	010302	1034	011600	1038
012403	1026	010303	1030	010303	1034	011902	1038
012404	1026	010403	1030	010403	1034	012303	1038
012405	1026	010404	1030	010404	1034	012304	1038
012501	1026	011402	1030	011600	1034	012403	1038
010302	1027	011600	1030	011902	1034	012404	1038
010303	1027	011902	1030	012304	1034	012501	1038
010403	1027	012303	1030	012403	1034	010302	1039
010404	1027	012304	1030	012404	1034	010303	1039
011600	1027	012403	1030	012405	1034	010403	1039
011800	1027	012404	1030	012501	1034	011600	1039
011902	1027	012405	1030	010302	1035	011902	1039
012303	1027	012501	1030	010303	1035	012304	1039
012304	1027	010302	1031	010403	1035	012403	1039
012403	1027	010303	1031	011600	1035	012404	1039
012404	1027	010403	1031	011902	1035	012501	1039
012405	1027	011600	1031	012303	1035	010302	1040
012501	1027	011902	1031	012304	1035	010303	1040
010302	1028	012303	1031	012403	1035	010403	1040
010303	1028	012304	1031	012404	1035	011600	1040
010403	1028	012403	1031	012405	1035	011902	1040
010404	1028	012404	1031	012501	1035	012304	1040
011402	1028	012405	1031	010302	1036	012403	1040
011600	1028	012501	1031	010303	1036	012404	1040
011800	1028	010302	1032	010403	1036	012501	1040
011902	1028	010303	1032	011600	1036	010303	1041
012303	1028	010403	1032	011902	1036	010403	1041
012304	1028	011600	1032	012303	1036	011600	1041
012403	1028	011902	1032	012304	1036	011902	1041
012404	1028	012303	1032	012403	1036	012304	1041
012405	1028	012304	1032	012404	1036	012403	1041
012501	1028	012403	1032	012405	1036	012404	1041
010302	1029	012404	1032	012501	1036	012501	1041
010303	1029	012405	1032	010302	1037	010303	1042
010403	1029	012501	1032	010303	1037	010403	1042
010404	1029	010302	1033	010403	1037	011600	1042
011402	1029	010303	1033	011600	1037	011902	1042
011600	1029	010403	1033	011902	1037	012304	1042
011800	1029	010404	1033	012303	1037	012403	1042

DISTRICT 4

2011 5287
 PROBATE MINUTES Book & Page

Tract	Block	Tract	Block	Tract	Block	Tract	Block
012404	1042	010303	1049	012404	1055	010303	1063
012501	1042	010701	1049	012501	1055	011600	1063
010303	1043	011600	1049	010303	1056	012304	1063
010403	1043	011902	1049	011600	1056	012403	1063
011600	1043	012304	1049	012304	1056	012404	1063
011902	1043	012403	1049	012403	1056	012501	1063
012304	1043	012404	1049	012404	1056	010303	1064
012403	1043	012501	1049	012501	1056	011600	1064
012404	1043	010303	1050	012503	1056	012304	1064
012501	1043	011600	1050	010303	1057	012403	1064
010303	1044	011902	1050	011600	1057	012404	1064
010403	1044	012304	1050	012304	1057	012501	1064
011600	1044	012403	1050	012403	1057	010303	1065
011902	1044	012404	1050	012404	1057	011600	1065
012304	1044	012501	1050	012501	1057	012304	1065
012403	1044	010303	1051	012503	1057	012403	1065
012404	1044	011600	1051	010303	1058	012404	1065
012501	1044	011902	1051	011600	1058	012501	1065
010303	1045	012304	1051	012304	1058	010303	1066
011600	1045	012403	1051	012403	1058	011600	1066
011902	1045	012404	1051	012404	1058	012304	1066
012304	1045	012501	1051	012501	1058	012403	1066
012403	1045	010303	1052	010303	1059	012404	1066
012404	1045	011600	1052	011600	1059	012501	1066
012501	1045	012304	1052	012304	1059	010303	1067
010303	1046	012403	1052	012403	1059	011600	1067
011600	1046	012404	1052	012404	1059	012304	1067
011902	1046	012501	1052	012501	1059	012403	1067
012304	1046	012503	1052	010303	1060	012404	1067
012403	1046	010303	1053	011600	1060	012501	1067
012404	1046	011600	1053	012304	1060	010303	1068
012501	1046	012304	1053	012403	1060	011600	1068
010303	1047	012403	1053	012404	1060	012304	1068
011600	1047	012404	1053	012501	1060	012403	1068
011902	1047	012501	1053	010303	1061	012404	1068
012304	1047	012503	1053	011600	1061	012501	1068
012403	1047	010303	1054	012304	1061	010303	1069
012404	1047	011600	1054	012403	1061	011600	1069
012501	1047	012304	1054	012404	1061	012304	1069
010303	1048	012403	1054	012501	1061	012403	1069
011600	1048	012404	1054	010303	1062	012404	1069
011902	1048	012501	1054	011600	1062	012501	1069
012304	1048	010303	1055	012304	1062	010303	1070
012403	1048	011600	1055	012403	1062	011600	1070
012404	1048	012304	1055	012404	1062	012403	1070
012501	1048	012403	1055	012501	1062	012404	1070

DISTRICT 4

Tract	Block	Tract	Block	Tract	Block	Tract	Block
012501	1070	012404	1081	010303	1096	011600	1112
010303	1071	012501	1081	011600	1096	012501	1112
011600	1071	010303	1082	012501	1096	010303	1113
012304	1071	011600	1082	010303	1097	011600	1113
012403	1071	012404	1082	011600	1097	012501	1113
012404	1071	012501	1082	012501	1097	010303	1114
012501	1071	010303	1083	010303	1098	011600	1114
010303	1072	011600	1083	011600	1098	012501	1114
011600	1072	012404	1083	012501	1098	010303	1115
012304	1072	012501	1083	010303	1099	011600	1115
012404	1072	010303	1084	011600	1099	012501	1115
012501	1072	011600	1084	012501	1099	010303	1116
010303	1073	012501	1084	010303	1100	011600	1116
011600	1073	010303	1085	011600	1100	012501	1116
012404	1073	011600	1085	012501	1100	010303	1117
012501	1073	012501	1085	010303	1101	011600	1117
010303	1074	010303	1086	011600	1101	012501	1117
011600	1074	011600	1086	012501	1101	010303	1118
012404	1074	012501	1086	010303	1102	011600	1118
012501	1074	010303	1087	011600	1102	012501	1118
010303	1075	011600	1087	012501	1102	010303	1119
011600	1075	012501	1087	010303	1103	011600	1119
012404	1075	010303	1088	011600	1103	012501	1119
012501	1075	011600	1088	012501	1103	010303	1120
010303	1076	012501	1088	011600	1104	011600	1120
011600	1076	010303	1089	012501	1104	012501	1120
012404	1076	011600	1089	011600	1105	010303	1121
012501	1076	012501	1089	012501	1105	011600	1121
010303	1077	010303	1090	011600	1106	012501	1121
011600	1077	011600	1090	012501	1106	010303	1122
012404	1077	012501	1090	010303	1107	011600	1122
012501	1077	010303	1091	011600	1107	012501	1122
010303	1078	011600	1091	012501	1107	010303	1123
011600	1078	012501	1091	010303	1108	011600	1123
012404	1078	010303	1092	011600	1108	012501	1123
012501	1078	011600	1092	012501	1108	010303	1124
010303	1079	012501	1092	010303	1109	011600	1124
011600	1079	010303	1093	011600	1109	012501	1124
012404	1079	011600	1093	012501	1109	010303	1125
012501	1079	012501	1093	010303	1110	011600	1125
010303	1080	010303	1094	011600	1110	012501	1125
011600	1080	011600	1094	012501	1110	010303	1126
012404	1080	012501	1094	010303	1111	011600	1126
012501	1080	010303	1095	011600	1111	012501	1126
010303	1081	011600	1095	012501	1111	010303	1127
011600	1081	012501	1095	010303	1112	011600	1127

DISTRICT 4

Tract	Block	Tract	Block	Tract	Block	Tract	Block
012501	1127	010303	1143	010303	1164	012501	1187
010303	1128	011600	1143	012501	1164	010303	1188
011600	1128	012501	1143	012501	1165	012501	1188
012501	1128	010303	1144	010303	1166	010303	1189
010303	1129	011600	1144	012501	1166	012501	1189
011600	1129	012501	1144	010303	1167	010303	1190
012501	1129	010303	1145	012501	1167	010303	1191
010303	1130	011600	1145	010303	1168	010303	1192
011600	1130	012501	1145	012501	1168	010303	1193
012501	1130	010303	1146	010303	1169	010303	1194
010303	1131	011600	1146	012501	1169	010303	1195
011600	1131	012501	1146	010303	1170	010303	1196
012501	1131	010303	1147	012501	1170	010303	1197
010303	1132	011600	1147	010303	1171	010303	1198
011600	1132	012501	1147	012501	1171	010303	1199
012501	1132	011600	1148	010303	1172	010303	1200
010303	1133	012501	1148	012501	1172	010303	1202
011600	1133	011600	1149	010303	1173	010303	1203
012501	1133	012501	1149	012501	1173	010302	2000
010303	1134	011600	1150	010303	1174	010404	2000
011600	1134	012501	1150	012501	1174	011600	2000
012501	1134	011600	1151	010303	1175	011701	2000
010303	1135	012501	1151	012501	1175	011703	2000
011600	1135	010303	1152	010303	1176	011800	2000
012501	1135	011600	1152	012501	1176	011901	2000
010303	1136	012501	1152	010303	1177	011902	2000
011600	1136	010303	1153	012501	1177	012304	2000
012501	1136	011600	1153	010303	1178	012403	2000
010303	1137	012501	1153	012501	1178	012404	2000
011600	1137	011600	1154	010303	1179	012405	2000
012501	1137	012501	1154	012501	1179	012502	2000
010303	1138	010303	1155	010303	1180	010302	2001
011600	1138	012501	1155	012501	1180	010404	2001
012501	1138	012501	1156	010303	1181	011600	2001
010303	1139	010303	1157	012501	1181	011701	2001
011600	1139	012501	1157	010303	1182	011703	2001
012501	1139	010303	1158	012501	1182	011800	2001
010303	1140	012501	1158	010303	1183	011901	2001
011600	1140	010303	1159	012501	1183	011902	2001
012501	1140	012501	1159	010303	1184	012304	2001
010303	1141	012501	1160	012501	1184	012403	2001
011600	1141	012501	1161	010303	1185	012404	2001
012501	1141	010303	1162	012501	1185	012405	2001
010303	1142	012501	1162	010303	1186	012502	2001
011600	1142	010303	1163	012501	1186	010403	2002
012501	1142	012501	1163	010303	1187	010404	2002

DISTRICT 4

2011 5290
 PROBATE MINUTES Book & Page

Tract	Block	Tract	Block	Tract	Block	Tract	Block
011600	2002	012403	2005	011701	2009	012404	2012
011701	2002	012404	2005	011703	2009	012405	2012
011703	2002	012405	2005	011800	2009	010302	2013
011800	2002	010302	2006	011901	2009	010403	2013
011901	2002	010404	2006	011902	2009	010404	2013
011902	2002	011600	2006	012000	2009	011600	2013
012304	2002	011701	2006	012304	2009	011701	2013
012403	2002	011703	2006	012404	2009	011703	2013
012404	2002	011800	2006	012405	2009	011800	2013
012405	2002	011901	2006	012502	2009	011901	2013
010403	2003	011902	2006	010302	2010	011902	2013
010404	2003	012000	2006	010403	2010	012304	2013
011600	2003	012304	2006	010404	2010	012404	2013
011701	2003	012404	2006	011600	2010	012405	2013
011703	2003	012405	2006	011701	2010	010302	2014
011800	2003	012502	2006	011703	2010	010403	2014
011901	2003	010302	2007	011800	2010	010404	2014
011902	2003	010404	2007	011901	2010	011600	2014
012304	2003	011600	2007	011902	2010	011701	2014
012403	2003	011701	2007	012000	2010	011703	2014
012404	2003	011703	2007	012304	2010	011800	2014
012405	2003	011800	2007	012404	2010	011901	2014
010302	2004	011901	2007	012405	2010	011902	2014
010403	2004	011902	2007	010302	2011	012304	2014
010404	2004	012000	2007	010403	2011	012404	2014
011600	2004	012304	2007	010404	2011	012405	2014
011701	2004	012404	2007	011600	2011	010302	2015
011703	2004	012405	2007	011701	2011	010403	2015
011800	2004	012502	2007	011703	2011	010404	2015
011901	2004	010302	2008	011800	2011	011600	2015
011902	2004	010403	2008	011901	2011	011701	2015
012304	2004	010404	2008	011902	2011	011703	2015
012403	2004	011600	2008	012000	2011	011800	2015
012404	2004	011701	2008	012304	2011	011901	2015
012405	2004	011703	2008	012404	2011	011902	2015
010302	2005	011800	2008	012405	2011	012304	2015
010403	2005	011901	2008	010302	2012	012404	2015
010404	2005	011902	2008	010403	2012	012405	2015
011600	2005	012000	2008	010404	2012	010302	2016
011701	2005	012304	2008	011600	2012	010403	2016
011703	2005	012404	2008	011701	2012	010404	2016
011800	2005	012405	2008	011703	2012	011600	2016
011901	2005	010302	2009	011800	2012	011701	2016
011902	2005	010403	2009	011901	2012	011703	2016
012000	2005	010404	2009	011902	2012	011800	2016
012304	2005	011600	2009	012304	2012	011901	2016

DISTRICT 4

Tract	Block	Tract	Block	Tract	Block	Tract	Block
011902	2016	011703	2020	012404	2024	011600	2029
012304	2016	011800	2020	012405	2024	011701	2029
012404	2016	011902	2020	010302	2025	011703	2029
012405	2016	012304	2020	010403	2025	011800	2029
010302	2017	012404	2020	010404	2025	012304	2029
010403	2017	012405	2020	011600	2025	012403	2029
010404	2017	010302	2021	011701	2025	012404	2029
011600	2017	010403	2021	011703	2025	012405	2029
011701	2017	010404	2021	011800	2025	010302	2030
011703	2017	011600	2021	012304	2025	010403	2030
011800	2017	011701	2021	012404	2025	010404	2030
011901	2017	011703	2021	012405	2025	011600	2030
011902	2017	011800	2021	010302	2026	011701	2030
012304	2017	011902	2021	010403	2026	011703	2030
012404	2017	012304	2021	010404	2026	011800	2030
012405	2017	012404	2021	011600	2026	012304	2030
010302	2018	012405	2021	011701	2026	012403	2030
010403	2018	010302	2022	011703	2026	012404	2030
010404	2018	010403	2022	011800	2026	012405	2030
011600	2018	010404	2022	012304	2026	012502	2030
011701	2018	011600	2022	012404	2026	010302	2031
011703	2018	011701	2022	012405	2026	010403	2031
011800	2018	011703	2022	010302	2027	010404	2031
011901	2018	011800	2022	010404	2027	011600	2031
011902	2018	011902	2022	011600	2027	011703	2031
012304	2018	012304	2022	011701	2027	011800	2031
012404	2018	012404	2022	011703	2027	012304	2031
012405	2018	012405	2022	011800	2027	012404	2031
010302	2019	010302	2023	012304	2027	012405	2031
010403	2019	010403	2023	012404	2027	012502	2031
010404	2019	010404	2023	012405	2027	010302	2032
011600	2019	011600	2023	010302	2028	010403	2032
011701	2019	011701	2023	010403	2028	010404	2032
011703	2019	011703	2023	010404	2028	011600	2032
011800	2019	011800	2023	011600	2028	011703	2032
011901	2019	012304	2023	011701	2028	011800	2032
011902	2019	012404	2023	011703	2028	012304	2032
012304	2019	012405	2023	011800	2028	012404	2032
012404	2019	010302	2024	012304	2028	012405	2032
012405	2019	010403	2024	012403	2028	010302	2033
012502	2019	010404	2024	012404	2028	010403	2033
010302	2020	011600	2024	012405	2028	010404	2033
010403	2020	011701	2024	010302	2029	011600	2033
010404	2020	011703	2024	010403	2029	011703	2033
011600	2020	011800	2024	010404	2029	011800	2033
011701	2020	012304	2024	011401	2029	012304	2033

DISTRICT 4

2011 5292
 PROBATE MINUTES Book & Page

Tract	Block	Tract	Block	Tract	Block	Tract	Block
012404	2033	010701	2039	011703	2046	010701	2070
012405	2033	011401	2039	012403	2046	011703	2070
010302	2034	011600	2039	012404	2046	011703	2071
010403	2034	011703	2039	012405	2046	011703	2072
010404	2034	011800	2039	010404	2047	011703	2073
010701	2034	012304	2039	011703	2047	010701	2074
011600	2034	012404	2039	012403	2047	011703	2074
011703	2034	012405	2039	012404	2047	010701	2075
011800	2034	010404	2040	012405	2047	011703	2075
012304	2034	011401	2040	010404	2048	010701	2076
012404	2034	011600	2040	011703	2048	011703	2076
012405	2034	011703	2040	012403	2048	011703	2077
010302	2035	011800	2040	012404	2048	011703	2078
010404	2035	012404	2040	012405	2048	011703	2079
011600	2035	012405	2040	010404	2049	010103	2080
011703	2035	010404	2041	011703	2049	011703	2080
011800	2035	011401	2041	012403	2049	011703	2081
012304	2035	011600	2041	012404	2049	011703	2082
012404	2035	011703	2041	012405	2049	011703	2083
012405	2035	011800	2041	011703	2050	011703	2084
010302	2036	012404	2041	012403	2050	011703	2085
010404	2036	012405	2041	012404	2050	011703	2086
011401	2036	010404	2042	012405	2050	011703	2087
011600	2036	011401	2042	011703	2051	011703	2088
011703	2036	011600	2042	012403	2051	010701	2089
011800	2036	011703	2042	012404	2051	011703	2089
012304	2036	012404	2042	011703	2052	010701	2090
012404	2036	012405	2042	012404	2052	011703	2090
012405	2036	010404	2043	011703	2053	011703	2091
010404	2037	011401	2043	012404	2053	010103	2092
011401	2037	011600	2043	011703	2054	010701	2092
011600	2037	011703	2043	011703	2055	011703	2092
011703	2037	012404	2043	011703	2056	012502	2092
011800	2037	012405	2043	011703	2057	010103	2093
012304	2037	010404	2044	011703	2058	010701	2093
012404	2037	011600	2044	011703	2059	011703	2093
012405	2037	011703	2044	011703	2060	010103	2094
010404	2038	012404	2044	011703	2061	011703	2094
011401	2038	012405	2044	011703	2062	010103	2095
011600	2038	010404	2045	011703	2063	011703	2095
011703	2038	011600	2045	011703	2064	011703	2096
011800	2038	011703	2045	011703	2065	010103	2097
012304	2038	012403	2045	011703	2066	011703	2097
012404	2038	012404	2045	011703	2067	010103	2098
012405	2038	012405	2045	011703	2068	011703	2098
010404	2039	010404	2046	011703	2069	010103	2099

DISTRICT 4

Tract	Block	Tract	Block	Tract	Block	Tract	Block
011703	2099	010103	2126	010302	3003	010302	3010
010103	2100	010103	2127	010403	3003	010403	3010
011703	2100	010103	2128	010404	3003	010404	3010
010103	2101	010103	2129	011600	3003	011600	3010
011703	2101	010103	2130	011800	3003	011800	3010
010103	2102	010103	2131	011901	3003	011901	3010
011703	2102	010103	2132	012405	3003	012405	3010
011703	2103	010103	2133	010302	3004	010302	3011
010103	2104	010103	2134	010403	3004	010403	3011
011703	2104	010103	2135	010404	3004	010404	3011
010103	2105	010103	2136	011600	3004	011600	3011
011703	2105	010103	2137	011800	3004	011800	3011
010103	2106	010103	2138	011901	3004	011901	3011
011703	2106	010103	2139	012405	3004	012405	3011
010103	2107	010103	2140	010302	3005	010403	3012
011703	2107	010103	2141	010403	3005	010404	3012
010103	2108	010103	2142	010404	3005	011600	3012
011703	2108	010103	2143	011600	3005	011800	3012
010103	2109	010103	2144	011800	3005	011901	3012
011703	2109	010103	2145	011901	3005	012405	3012
010103	2110	010103	2146	012405	3005	010302	3013
011703	2110	010103	2147	010403	3006	010403	3013
010103	2111	010103	2148	010404	3006	010404	3013
011703	2111	010103	2149	011600	3006	011600	3013
010103	2112	010103	2150	011800	3006	011800	3013
011703	2112	010103	2151	011901	3006	012405	3013
010103	2113	010103	2152	012405	3006	010302	3014
011703	2113	010103	2153	010403	3007	010403	3014
010103	2114	010103	2154	010404	3007	010404	3014
011703	2114	010103	2155	011600	3007	011600	3014
010103	2115	010404	3000	011800	3007	011800	3014
011703	2115	011600	3000	011901	3007	012405	3014
010103	2116	011800	3000	012405	3007	010302	3015
011703	2116	011901	3000	010403	3008	010403	3015
010103	2117	012405	3000	010404	3008	010404	3015
011703	2117	010404	3001	011600	3008	011600	3015
010103	2118	011600	3001	011800	3008	011800	3015
011703	2118	011800	3001	011901	3008	012405	3015
010103	2119	011901	3001	012405	3008	010302	3016
011703	2119	012405	3001	010302	3009	010403	3016
010103	2120	010302	3002	010403	3009	010404	3016
010103	2121	010404	3002	010404	3009	011600	3016
010103	2122	011600	3002	011600	3009	011800	3016
010103	2123	011800	3002	011800	3009	012405	3016
010103	2124	011901	3002	011901	3009	010302	3017
010103	2125	012405	3002	012405	3009	010403	3017

DISTRICT 4

Tract	Block	Tract	Block	Tract	Block	Tract	Block
010404	3017	010403	3025	010403	3033	011600	3045
011600	3017	010404	3025	010404	3033	012405	3045
011800	3017	011600	3025	011600	3033	010302	3046
012405	3017	011800	3025	011800	3033	011600	3046
010302	3018	012405	3025	012405	3033	012405	3046
010404	3018	010302	3026	010302	3034	010302	3047
011600	3018	010403	3026	010403	3034	011600	3047
011800	3018	010404	3026	010404	3034	012405	3047
012405	3018	011600	3026	011600	3034	010302	3048
010302	3019	011800	3026	011800	3034	011600	3048
010403	3019	012405	3026	012405	3034	012405	3048
010404	3019	010302	3027	010403	3035	010302	3049
011600	3019	010403	3027	010404	3035	011600	3049
011800	3019	010404	3027	011600	3035	012405	3049
012405	3019	011600	3027	011800	3035	010302	3050
010302	3020	011800	3027	012405	3035	011600	3050
010403	3020	012405	3027	010302	3036	012405	3050
010404	3020	010403	3028	010403	3036	010302	3051
011600	3020	010404	3028	010404	3036	011600	3051
011800	3020	011600	3028	011600	3036	012405	3051
012405	3020	011800	3028	011800	3036	010302	3052
010302	3021	012405	3028	012405	3036	011600	3052
010403	3021	010302	3029	010302	3037	012405	3052
010404	3021	010403	3029	010403	3037	010302	3053
011600	3021	010404	3029	011600	3037	011600	3053
011800	3021	011600	3029	011800	3037	012405	3053
012405	3021	011800	3029	012405	3037	010302	3054
010302	3022	012405	3029	010302	3038	011600	3054
010403	3022	010403	3030	011600	3038	012405	3054
010404	3022	010404	3030	011800	3038	010302	3055
011600	3022	011600	3030	012405	3038	011600	3055
011800	3022	011800	3030	011600	3039	012405	3055
012405	3022	012405	3030	012405	3039	010302	3056
010302	3023	010302	3031	010302	3040	011600	3056
010403	3023	010403	3031	011600	3040	012405	3056
010404	3023	010404	3031	012405	3040	010302	3057
011600	3023	011600	3031	011600	3041	011600	3057
011800	3023	011800	3031	012405	3041	012405	3057
012405	3023	012405	3031	011600	3042	010302	3058
010302	3024	010302	3032	012405	3042	011600	3058
010403	3024	010403	3032	011600	3043	012405	3058
010404	3024	010404	3032	012405	3043	010302	3059
011600	3024	011600	3032	010302	3044	011600	3059
011800	3024	011800	3032	011600	3044	010302	3060
012405	3024	012405	3032	012405	3044	011600	3060
010302	3025	010302	3033	010302	3045	010302	3061

DISTRICT 4

2011 5295
 PROBATE MINUTES Book & Page

Tract	Block	Tract	Block	Tract	Block	Tract	Block
011600	3061	010302	3101	010302	3147	010302	3193
010302	3062	010302	3102	010302	3148	010302	3194
011600	3062	010302	3103	010302	3149	010302	3195
010302	3063	010302	3104	010302	3150	010302	3196
011600	3063	010302	3105	010302	3151	010302	3197
010302	3064	010302	3106	010302	3152	010302	3198
011600	3064	010302	3107	010302	3153	010302	3199
010302	3065	010302	3108	010302	3154	010302	3200
011600	3065	010302	3109	010302	3155	010302	3201
010302	3066	010302	3110	010302	3156	010302	3202
011600	3066	010302	3111	010302	3157	010302	3203
010302	3067	010302	3112	010302	3158	010302	3204
011600	3067	010302	3113	010302	3159	010302	3205
010302	3068	010302	3114	010302	3160	010302	3206
010302	3069	010302	3115	010302	3161	010302	3207
010302	3070	010302	3116	010302	3162	010302	3208
010302	3071	010302	3117	010302	3163	010302	3209
010302	3072	010302	3118	010302	3164	010302	3210
010302	3073	010302	3119	010302	3165	010302	3211
010302	3074	010302	3120	010302	3166	010302	3212
010302	3075	010302	3121	010302	3167	010302	3213
010302	3076	010302	3122	010302	3168	010302	3214
010302	3077	010302	3123	010302	3169	010302	3215
010302	3078	010302	3124	010302	3170	010302	3216
010302	3079	010302	3125	010302	3171	010302	3217
010302	3080	010302	3126	010302	3172	010302	3218
010302	3081	010302	3127	010302	3173	010302	3219
010302	3082	010302	3128	010302	3174	010302	3220
010302	3083	010302	3129	010302	3175	010302	3221
010302	3084	010302	3130	010302	3176	010302	3222
010302	3085	010302	3131	010302	3177	010302	3223
010302	3086	010302	3132	010302	3178	010302	3224
010302	3087	010302	3133	010302	3179	010302	3225
010302	3088	010302	3134	010302	3180	010302	3226
010302	3089	010302	3135	010302	3181	010302	3227
010302	3090	010302	3136	010302	3182	010302	3228
010302	3091	010302	3137	010302	3183	010302	3229
010302	3092	010302	3138	010302	3184	010302	3230
010302	3093	010302	3139	010302	3185	010302	3231
010302	3094	010302	3140	010302	3186	010302	3232
010302	3095	010302	3141	010302	3187	010302	3233
010302	3096	010302	3142	010302	3188	010302	3234
010302	3097	010302	3143	010302	3189	010302	3235
010302	3098	010302	3144	010302	3190	010302	3236
010302	3099	010302	3145	010302	3191	010302	3237
010302	3100	010302	3146	010302	3192	010302	3238

DISTRICT 4

<u>Tract</u>	<u>Block</u>	<u>Tract</u>	<u>Block</u>	<u>Tract</u>	<u>Block</u>	<u>Tract</u>	<u>Block</u>
010302	3239	010302	3287	011800	4041		
010302	3240	010302	3288	011800	4042		
010302	3241	010302	3290	011800	4043		
010302	3242	010302	3291				
010302	3243	010302	3292				
010302	3244	011800	4000				
010302	3245	011800	4001				
010302	3246	011800	4002				
010302	3247	011800	4003				
010302	3248	011800	4004				
010302	3249	011800	4005				
010302	3250	011800	4006				
010302	3251	011800	4007				
010302	3252	011800	4008				
010302	3253	011800	4009				
010302	3254	011800	4010				
010302	3255	011800	4011				
010302	3256	011800	4012				
010302	3257	011800	4013				
010302	3258	011800	4014				
010302	3259	011800	4015				
010302	3260	011800	4016				
010302	3261	011800	4017				
010302	3262	011800	4018				
010302	3263	011800	4019				
010302	3264	011800	4020				
010302	3265	011800	4021				
010302	3267	011800	4022				
010302	3268	011800	4023				
010302	3269	011800	4024				
010302	3271	011800	4025				
010302	3272	011800	4026				
010302	3273	011800	4027				
010302	3274	011800	4028				
010302	3275	011800	4029				
010302	3276	011800	4030				
010302	3277	011800	4031				
010302	3278	011800	4032				
010302	3279	011800	4033				
010302	3280	011800	4034				
010302	3281	011800	4035				
010302	3282	011800	4036				
010302	3283	011800	4037				
010302	3284	011800	4038				
010302	3285	011800	4039				
010302	3286	011800	4040				

2011 5296
 Recorded in the Above
 PROBATE MINUTES Book & Page
 09-23-2011 01:51:19 PM
 W. Hardy McCallum - Probate Judge
 Tuscaloosa County, Alabama



Tuscaloosa County

Department of Planning and Community Development

Farrington B. Snipes, Jr.
Director

August 24, 2011

Subject: Recommendation for Revised County Commission District Boundaries

48,664 (Ideal Population per District)

District	Population	Spread	White	Minority	18+ Total	18+ Black	18+ White
1	48,276	- 388	41,133 85.2%	7,143 14.8%	36,770	3,239	31,853
2	48,914	+ 250	35,717 73.0%	13,197 27.0%	39,397	7,476	29,730
3	49,690	+1,026	33,226 66.9%	16,464 33.1%	39,481	9,642	27,860
4	47,776	- 888	16,535 34.6%	31,241 65.4%	37,222	21,179	14,476
	194,656	1,914	126,611	68,045	152,870	41,536	103,919

Basis for Recommendation:

- Achieve the most balanced division of the total County population, 194,656. The variation from the ideal district population, 48,664, ranges from -888 in District 4 to +1,026 in District 3. These numbers are well within the allowed variation of plus or minus 2,433 for each of the districts.
- Clarify Commission District lines by following major, permanent boundaries, i.e. waterways, creeks, major streets and roadways where possible.
- Maintain a clearly majority, minority district while retaining representative minority numbers in the other three districts.


Farrington Snipes, Director



Tuscaloosa County Commission Proposed Voting Districts Proposal 7 (2011)

Prop7	Count	File	Sum(P0010001)	Sum(P0020006)	Sum(TOTMINTY)	Sum(P0030001)	Sum(P0030004)	Sum(P0040005)
0	0		0	0	0	0	0	0
1	2540		48,276	41,133	7,143	36,770	3,239	31,853
2	2537		48,914	35,717	13,197	39,397	7,478	29,730
3	1624		49,890	33,226	16,464	38,481	9,642	27,860
4	2303		47,778	16,535	31,241	37,222	21,179	14,476

P0030001 = Total Population
 P0020005 = White Alone and Not Hispanic or Latino
 TOTMINTY = Total Minority Population (Black or African American Alone, American Indian and Alaska Native Alone, Asian Alone, Native Hawaiian and Other Pacific Islander Alone, Some Other Race Alone, Two or More Races, and Hispanic or Latino)
 P0030001 = Total 18 Years and Over
 P0030004 = Black or African American Alone 18 Years and Over
 P0040005 = White Alone Not Hispanic or Latino 18 Years and Over

This map was produced by the West Alabama
 Regional Commission
 P.O. Box 509, Northport, AL 35476-0509.
 This map is not a survey product and should not
 be used for conveyance.
 FIGS-MINTY\Tuscaloosa\TIGER\2010
 \Complaint\Prop7
 (August 2011)
 Sources:
 1. Census Blocks - 2010 Census TIGER Line Files,
 U.S. Census Bureau
 2. Streets - Tuscaloosa County E-911 Office
 3. Street Names - Tuscaloosa County E-911 Office

MONTH OF: JULY, 2011


FUND	CHECK NUMBERS	AMOUNT
001 GENERAL FUND SPECIAL SALES TAX	8649-9046	\$3,887,372.95
112 ROAD & BRIDGE	2281-2499	\$1,719,502.09
116 CAPITAL IMPROVEMENT		
117 RRR GAS TAX	304-305	\$581,362.91
120 REAPPRAISAL	1635-1658	\$339,257.12
160 COMMUNITY DEVELOP		
710 PAYROLL-CHECKS	91866-91937	\$1,646,368.52
	52221-52401	\$181,153.89
	41199-42549	\$1,578,870.98
720 PAYROLL-DIR DEP		
720 EXCESS LAND SALES		
730 FIDUCIARY		
750 PISTOL PERMIT	7542-7562	\$37,475.49
780 E911	4526-4539	\$82,058.20
781 GAS TAX BONDING		
783 WORKMEN'S COMP	102	\$22,632.26
784 TAX COLL SPECIAL		
785 TAX ASSR SPECIAL	1726-1727	\$367.31
786 MFG HOMES		
787 MOTOR VEH TRAINING	132-140	\$428.82
		<hr/>
		\$10,076,850.54

CHECKED BY: 


WILLIAM M. LAMB, ACCOUNTING MANAGER

APPROVED BY TUSCALOOSA COUNTY COMMISSION

CHAIRMAN, W. HARDY MCCOLLUM



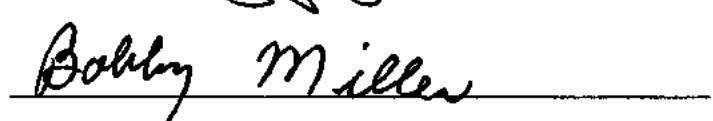
COMMISSIONER, DON WALLACE




COMMISSIONER, GARY YOUNGBLOOD



COMMISSIONER, BOBBY MILLER



COMMISSIONER, REGINALD MURRAY



August 2, 2011

Probate Judge W. Hardy McCollum
Tuscaloosa County Courthouse
Post Office Box 20067
Tuscaloosa, AL 35402-0067

Dear Judge McCollum:

The Tuscaloosa County Sheriff Department has been selected to receive a traffic enforcement grant of **Three Thousand Five Hundred Dollars (\$ 3,500.00)**. Enforcement objectives will be realized through funding of overtime salary + fringe to state and local enforcement agencies to implement a comprehensive traffic safety program with a focus on statistic data contributing to crashes by implementing stationary, mobile (DUI), speed, safety belt, and child restraint enforcement programs.

Traffic enforcement programs coupled with intense community education and an awareness campaign has been found to be the most effective combination to reduce the number of traffic crashes, injuries and fatalities in a defined region. The West Alabama Traffic Safety Program Project will be used as a supplement to regular basis.

West Alabama Traffic Safety Program and The Tuscaloosa County Sheriff Department, hereafter referred to as AGENCY, for 100% funded salary plus allowable fringe overtime traffic enforcement and traffic safety education funds not to exceed \$ 3,500.00, enter into this agreement.

This funding is made available under the **Alabama Department of Economic and Community Affairs, (ADECA) 11-HS-K8-001 Project.** (Labor Day)

Agency agrees to comply with all documentation procedures as outlined in the **Attached A** before reimbursement will be made by West Alabama Traffic Safety's Director.

The AGENCY agrees to appoint a traffic coordinator and alternates from their law enforcement department. This person will be responsible for submitting required documentation of overtime hours, required documentation of overtime hours, required reporting to West Alabama Traffic Director of overall project within their department.

All reimbursement statements, contact reports, and supporting documentation must be submitted to West Alabama Traffic Safety Director, on or before, the 15th of the month following the month of activities. Automatic suspension of funds, until documentation is received, will occur for those departments not meeting this deadline.

The Enforcement Committee will meet monthly beginning November 1, 2010, on or before the last day of the month at 10:00 A.M. at location chosen by West Alabama Traffic Safety's Director. The dates of the meetings will be chosen by the Law Enforcement committee.

The AGENCY will coordinate traffic safety activities to coincide with, but not limited to, the five (5) major holidays: Memorial Day, Fourth of July Day, Labor Day, Thanksgiving Day, Christmas Day, and National Drunk and Drug Driving Week in December.

The AGENCY agrees to maintain an average of two (2) written contacts per hour, excluding educational material and verbal contacts, throughout the life of the project. These contacts may be written warnings and/or citations. The enforcement committee for approval will review extenuating circumstances.

The AGENCY agrees to use budget funds for Labor Day Alcohol enforcement activities. The agencies will utilize CARE Data. Agencies will identify hot spots as identified by the State Data System.

The AGENCY is solely responsible for the acts and omission of its employees and agents. This agreement does establish an agency relationship between the Agency and West Alabama Traffic Safety Director. To the extent permitted bylaw, the Agency shall defend indemnify and hold harmless West Alabama Traffic Safety Director from all claims and demands for personal injury or death and property damages arising from the performance of this agreement by the Agency, its agents and employees, including expense, attorney fees, compensatory or punitive damages, claims, demands, actions, amounts, and costs incurred by the West Alabama Traffic Safety Director in the investigation and defense of such claims.

The AGENCY agrees to comply with all other requirements as outlined by West Alabama Traffic Safety Director which are needed to carry out the scope and intent of this project in accord with the Agreement entered into between West Alabama Traffic Safety Director and the State of Alabama Department of Economic Community Affairs, and the Law Enforcement Traffic Safety Division, as amended from time to time.

West Alabama Traffic Safety Director agrees to reimburse the AGENCY for actual traffic safety enforcement and education overtime worked under this project, provided the overtime is documented and spent in accordance with attachments A and approved by Enforcement and Education Committee Chairperson.

*The AGENCY agrees to submit a copy of their overtime policy with the return of the signed local agreement. The local agreement will not be considered complete unless an overtime policy is on file with WACTS.

*The AGENCY will be required to submit time sheets indicating regular shift hours were met, when submitting a claim for reimbursement of overtime hours worked.

ATTACHED A

DEFINITIONS

- a. Blitz – A period recognized by Federal agencies that require State action and reporting of a common action/goal. Blitz entails the maximum utilization of available resources towards the action or goal. Result reporting goes to State, then Federal Agencies in a timely manner.
- b. Mobilization – A period recognized and directed by State Agencies that require action and reporting of a common action/goal. Mobilization entails the utilization of available resources towards the action or goal. Result reporting goes to State Agencies in a timely manner.
- c. Operation – Is defined as a series of planned Details to be conducted within a 24 to 48 hour period.
- d. Detail – Local Police Departments and Sheriffs may work no more than twelve (12) hours for overtime traffic enforcement during an officer's scheduled "OFF" time and no more than a total of fourteen (14) hours of combined regularly scheduled time and overtime traffic enforcement. Participating Trooper Posts may schedule details up to ten hours due to department reporting structure that follows state guidelines. The purpose is to prevent the perception of part time work for law enforcers, while ensuring adequate "Operator Rest" before the next work shift.
- e. Vote – Voting or eligibility thereof – the Chief Law Enforcement Official (Chief of Police or Sheriff) or his/her designee of the AGENCY is the official voting representative on the WALEC (West Alabama Law Enforcement Committee).
- f. Excused Absences – A preannounced note or letter mailed (faxed or e-mailed) to any WALEC Officer and WAHSO articulating the time, sensitivity, urgency of presence (e.g. court appearance; personal family or work emergency involving hospital, legal or death) and non availability of other personnel (designated alternate, clerk, or secretary) that may represent the Sheriff or Chief of absent agency.
- g. Overtime Defined – Time beyond an established limit, as working hours in addition to those of a regular schedule; payment for additional work done outside of regular scheduled working hours. *When working ADECA overtime, you may not be on regular shift; clock out to work the overtime detail and then clock back in to work those regular shift hours after your regular scheduled duty hours.*
- h. Overtime Reimbursement – When working ADECA overtime, the agency should not deviate from its overtime policy. ADECA overtime should be consistent with existing Agency or Department of Labor policy. Persons signing up to work this overtime must ensure they have satisfied the regular duty hours as outlined in the Agency's overtime policy – thus ensuring they are overtime eligible. It is recommended WALEC representatives add a disclaimer on their agency overtime sign-up sheets. Here's a

sample disclaimer: *"Persons signing up to work this overtime should ensure they have satisfied the regular duty hours as outlined in the overtime policy---thus ensuring they are overtime eligible. Persons who are not overtime eligible may sign up, but should notify Agency WALEC representative of the possibility of their not meeting the overtime threshold".* At which time the WALEC representative may claim time worked as straight time.

Also, agencies must ensure they are first "disbursing funds" to their officers/deputies before requesting "reimbursement of funds" from ADECA.

Level of Effort – Supplement Not Supplant


- a. Ascertain if the entity used Federal funds to provide services which they were required to make available under Federal, State, or local law and were also made available by funds subject to a supplement not supplant requirement.

OMB Circular A-133 2.2

Adjustments in funding level; time period or scope of this agreement may only be accomplished through written amendment to this agreement upon recommendation of the Enforcement Committee and approved by the Executive Committee.

Authorizing Official
West Alabama Traffic Safety


Date



Agency Authorized Official
Probate Judge

8-24-11

Date



Authorizing Enforcement Official
Sheriff

8-9-11

Date

Highway Safety Coordinator

Date

STATE CERTIFICATIONS AND ASSURANCES

Failure to comply with applicable Federal statutes, regulations and directives may subject State officials to civil or criminal penalties and/or place the State in a high-risk grantee status in accordance with 49CFR s18.12.

Each fiscal year the State will sign these Certifications and Assurances that the state complies with all applicable Federal statutes, regulations, and directives in effect with respect to the periods for which it receives grant funding. Applicable provisions include, but not limited to, the following:

- 23 U.S.C. Chapter 4 – Highway Safety Act of 1966, as amended;
- 49 CFR part 18 – Uniform Administrative Requirements for Grants and Cooperative Agreements to State and Local Governments
- 49 CFR Part 19 – Uniform Administrative Requirements for Grants and Agreements with Institutions of Higher Education, Hospitals, and Other Nonprofit Organizations.
- 23 CFT Chapter II – (xx1200, 1205, 1206, 1250, 1251, 1252) Regulations governing highway safety programs
- NHTSA Order 462-6C Matching Rates for State and Community Highway Safety Programs
- Highway Safety Grant Funding Policy for Field-Administered Grants

Certifications and Assurances

The Governor is responsible for the administration of the State highway safety program through a State highway safety agency which has adequate powers and is suitably equipped and organized (as evidenced by appropriate oversight procedures governing such areas as procurement, financial administration, and the use, management, and disposition of equipment) to carry out the program (23 USC 402(b)(1)(A));

The political subdivisions of this State are authorized, as part of the State highway safety program, to carry out within their jurisdictions, local highway safety programs which have been approved by the Governor and are in accordance with the uniform guidelines promulgated by the Secretary of Transportation (23 USC 402(b)(1)(B));

At least 40 percent of all Federal funds apportioned to this State under 23 USC 402 for this fiscal year will be expended by or for the benefit of the political subdivision

of the State in carrying out local highway safety programs (23 USC 402(b)(1)(C)), unless this requirement is waived in writing;

This State's highway safety program provides adequate and reasonable access for the safe and convenient movement of physically handicapped persons, including those in wheelchairs, across curbs constructed or replaced on or after July 1, 197, at all pedestrian crosswalks (23 USC 402(b)(1)(D));

Cash draw-downs will be initiated only when actually needed for disbursement, cash disbursements and balances will be reported in a timely manner as required by HHTSA, and the same standards of timing and amount, including the reporting of cash disbursement and balances, will be imposed upon any secondary recipient organizations (49CFT 18.20, 18.21, 18.41). Failure to adhere to these provisions may result in termination of drawdown privileges);

The State has submitted appropriate documentation for review to the single point of contact designated by the Governor to review Federal programs, as required by Executive Order 12372 (Intergovernmental Review of Federal Programs);

Equipment acquired under this agreement for use in highway safety program areas shall be used and kept in operation for highway safety purposes by the State; or the State, by formal agreement with appropriate officials of a political subdivision or State agency, shall cause such equipment to be used and kept in operation in highway safety purposes (23 CFR 1200.21);

The State will comply with all applicable State procurement procedures and will maintain a financial management system that complies with the minimum requirements of 49 CFR 18.20;

The State highway safety agency will comply with all Federal statutes and implementing regulations relating to nondiscrimination. These include but are not limited to: (a) Title VI of the Civil Rights Act of 1964 (P.L. 88-352) which prohibits discrimination on the basis of race, color or national origin (and 49 CFR Part 21); (b) Title IX of the Education Amendments of 1972, as amended (20 U.S.C. ss 1681-1683, and 1685-1686), which prohibits discrimination on the basis of sex; (c) Section 504 of the Rehabilitation Act of 1973, as amended (29 U.S.C. s794), which prohibits discrimination on the basis of handicaps (and 49 CFR Part 27); (d) the Age Discrimination Act of 1975, as amended (41 U.S.C. ss 6101-6107), which prohibits discrimination on the basis of age; (e) the Drug Abuse Office and Treatment Act of 1972 (P.L. 92-255), as amended, relating to nondiscrimination on the basis of drug abuse; (f) the comprehensive Alcohol Abuse and Alcoholism Prevention, Treatment and Rehabilitation Act of 1970 (P.L. 91-616), as amended, relating to nondiscrimination on the basis of alcohol abuse or alcoholism; (g) ss 523 and 527 of the Public Health Service Act of 1912 (42 U.S.C. ss 290 dd-3 and 290 ee-3), as amended, relating to confidentiality of alcohol and drug abuse patient records; (h) Title VII of the Civil Rights Act of 1968 (42 U.S.C. ss 3601 et. seq.), as amended, relating to nondiscrimination in the sale, rental or

financing of housing; (i) any other nondiscrimination provisions in the specific statute(s) under which may apply to the application.

The Drug-free Workplace Act of 1988 (49 CFR Part 29 Sub-part F):

The State will provide a drug-free workplace by:

- a) Publish a statement notifying employees that the unlawful manufacture, distribution, dispensing, possession, or use of a controlled substance is prohibited in the grantee's workplace and specifying the actions that will be taken against employees for violation of such prohibition;
- b) Establishing a drug-free awareness program to inform employees about:
 - 1) The dangers of drug abuse in the workplace.
 - 2) The grantees policy of maintaining a drug-free workplace.
 - 3) Any available drug counseling, rehabilitation, and employee assistance programs.
 - 4) The penalties that may be imposed upon employees for drug violations occurring in the workplace.
- c) Making it a requirement that each employee engaged in the performance of the grant be given a copy of the statement required by a paragraph (a).
- d) Notifying the employee in the statement required by paragraph (a) that, as a condition of employment under the grant, the employee will—
 - 1) Abide by the terms of the statement.
 - 2) Notify the employer of any criminal drug statute conviction for a violation occurring in the workplace no later than five days after such conviction.
- e) Notifying the agency within ten days after receiving notice under subparagraph (d) (2) from an employee or otherwise receiving an actual notice of such conviction.
- f) Taking one of the following actions, within 30 days of receiving notice under subparagraph (d) (2), with respect to any employee who is so convicted -
 - 1) Taking appropriate personnel action against such an employee, up to and including termination.
 - 2) Requiring such employee to participate satisfactorily in a drug abuse assistance or rehabilitation program approved for such purposes by Federal, State, or local health, law enforcement, or other appropriate agency.
- g) Making a good faith effort to continue to maintain a drug-free workplace through implementation of paragraphs (a), (b), (c), (d), (e), and (f) above.

BUY AMERICA ACT

The Agency will comply with the provisions of the Buy America Act (23 USC 101 Note_ which contains the following requirements:

Only steel, iron, and manufactured products produced in the United States may be purchased with Federal funds unless the Secretary of Transportation determines that such domestic purchases would be inconsistent with the public interest; such that materials are not reasonably available and of a satisfactory quality; or that inclusion of domestic materials will increase the cost of the overall project contract by more than 25 percent. Clear justification for the purchase of non-domestic items must be in the form of a waiver request submitted to and approved by the Secretary of Transportation.

POLITICAL ACTIVITY (HATCH ACT)

The Agency will comply with the provisions of 5 U.S.C. ss 1501-1508 and implementing regulations of 5 CTF Part 151, concerning "Political Activity of State or Local Offices, or Employees".

CERTIFICATION REGARDING FEDERAL LOBBING:

Certification for Contracts, Grants, Loans, and Cooperative Agreements

The undersigned certifies, to the best of his or her knowledge and belief, that:

- (1) No Federal appropriated funds have been paid or will be paid, by or on behalf of the undersigned, to any person for influencing or attempting to influence an officer or employee or any agency, a Member of Congress in connection with the awarding of any Federal contract, grant, loan, or cooperative agreement.
- (2) If any funds other than Federal appropriated funds have been paid or will be paid to any person influencing or attempting to influence an officer or employee of any Agency, a Member of Congress, an officer or employee of Congress, or an employee of a Member of Congress in connection with this Federal contract, grant, loan, or cooperative agreement, the undersigned shall complete and submit Standard Form-LL, "Disclosure Form to Report Lobbying," in accordance with its instructions.
- (3) The undersigned shall require that the language of this certification be included in the award documents for all sub-award at all tiers (including subcontracts, sub-grants, and contracts under grant, loans, and cooperative agreements) and that all sub-recipients shall certify and disclose accordingly.

This certification is a material representation of fact upon which reliance was placed when this transaction was made or entered into. Submission of this certification is a prerequisite for making or entering into this transaction imposed by section 1352, title 31, U.S. Code. Any person who fails to file the required certification shall be subject to a civil penalty of not less than \$10,000 and not more than \$100,000 for each such failure.

RESTRICTION ON STATE LOBBYING:

Instructions for Primary Certification

1. By signing and submitting this proposal, the prospective primary participant is providing the certification set out below.
2. The inability of a person to provide the certification required below will not necessarily result in denial or participation in this covered transaction. This prospective participant shall submit an explanation of why it cannot provide the certification set out below. The certification or explanation will be considered in connection with the department or agency's determination whether to enter into this transaction.
3. The certification in this clause is a material representation of fact upon which reliance was placed when the department or agency determined to enter into this transaction. If it is later determined that the prospective primary participant knowingly rendered an erroneous certification, in addition to other remedies available to the Federal Government, the department or agency may terminate this transaction for cause or default.
4. The prospective primary participant shall provide immediate written notice to the department or agency to which this proposal is submitted if at any time the prospective primary participant learns its certification was erroneous when submitted or has become erroneous by reason or change circumstance.
5. The terms covered transaction, debarred, suspended, ineligible, lower tier covered transaction, participant, person, primary covered transaction, principal, proposal, and voluntarily excluded, as used in this clause, have the meaning set out in the Definitions and coverage sections of 49 CFR Part 29. You may contact the department or agency to which this proposal is being submitted for assistance in obtaining a copy of those regulations.
6. The prospective primary participant agrees by submitting this proposal that, should the proposed covered transaction be entered into, it shall not knowingly enter into any lower tier covered transaction with a person who is proposed for debarment under 48 CFT Part 9, subpart 9.4, debarred, suspended, declared ineligible, or voluntarily excluded from participation in this covered transaction, unless authorized by the department or agency entering into this transaction.
7. The prospective primary participant further agrees by submitting this proposal that it will include the clause title "Certification Regarding Debarment, Suspension, Ineligibility and Voluntary Exclusion-Lower Tier Covered Transaction", provided by the department or agency entering into this covered transaction, without modification, in all lower tier covered transactions.
8. A participant in a covered transaction may rely upon a certification of a prospective participant in a lower tier covered transaction that is not proposed for debarment under 48 CFT Part 9, subpart 9.4, debarred, suspended, ineligible, or voluntarily excluded from the covered transaction, unless it is known that the certification is erroneous. A participant may decide the method and frequency by which it determines the eligibility of its principals. Each participant may, but is not required to, check the list of Parties Excluded from Federal Procurement and Non-procurement Programs.
9. Nothing contained in the foregoing shall be construed to require establishments of a system of records in order to render in good faith the certification required by this clause.

The knowledge and information of a participant is not required to exceed that which is normally possessed by a prudent person in the ordinary course of business dealings.

10. Except for transactions authorized under paragraph 6 of these instructions, if a participant in a covered transaction knowingly enters into a lower tier covered transaction with a person who is proposed for debarment under 48 CFR Part 9, subpart 9.4, suspended, debarred, ineligible, or voluntarily excluded from participation in this transaction, in addition to other remedies available to the Federal Government, the department or agency may terminate this transaction for cause or default.

Certification Regarding Debarment, Suspension, and Other Responsibility Matters Primary Covered Transactions.

1. By signing and submitting this proposal, the prospective lower tier participant is providing the certification set out below.
2. The certification in this clause is a material representation of fact upon which reliance was placed when this transaction was entered into. If it is later determined that the prospective lower tier participant knowingly rendered an erroneous certification, in addition to other remedies available to the Federal government, the department or agency with which this transaction originated may pursue available remedies, including suspension and/or debarment.
3. The prospective lower tier participant shall provide immediate written notice to the person to which this proposal is submitted if at any time the prospective lower tier participant learns that its certification was erroneous when submitted or has become erroneous by reason of changed circumstances.
4. The terms covered transaction, debarred, suspended, ineligible, lower tier covered transaction, participant, person, primary covered transaction, principal, proposal, and voluntarily excluded, as used in this clause, have the meanings set out in the Definition and Coverage sections of 49 CFR Part 29. You may contact the person to whom this proposal is submitted for assistance in obtaining a copy of those regulations.
5. The prospective lower tier participant agrees by submitting this proposal that, should the proposed covered transaction be entered into, it shall not knowingly enter into any lower tier covered transaction with a person who is proposed for debarment under 48 CFR Part 9, subpart 9.4, debarred, suspended, declared ineligible, or voluntarily excluded from participation in this covered transaction, unless authorized by the department or agency with which this transaction originated.
6. The prospective lower tier participant further agrees by submitting this proposal that it will include the clause titled "Certification Regarding Debarment, Suspension, Ineligibility, and Voluntary Exclusion – Lower Tier Covered Transaction," without modification, in all lower tier covered transactions and in all solicitations for lower tier covered transactions. (See below)

7. A participant in a covered transaction may rely upon a certification of a prospective participant in a lower tier covered transaction that it is not proposed for debarment under 48 CFR Part 9, subpart 9.4, debarred, suspended, ineligible, or voluntarily excluded from the covered transaction, unless it knows that the certification is erroneous. A participant may decide the method and frequency by which it determines the eligibility of its principals. Each participant may, but is not required to, check the List of Parties Excluded from Federal Procurement and Non-procurement Programs.
8. Nothing contained in the foregoing shall be construed to require establishment of a system of records in order to render in good faith the certification required by this clause. The knowledge and information of a participant is not required to exceed that which is normally possessed by a prudent person in the ordinary course of business dealings.
9. Except for transactions authorized under paragraph 5 of these instructions, if a participant in a covered transaction knowingly enters into a lower covered transaction with a person who is proposed for debarment under 48 CFR Part 9, subpart 9.4, suspended, debarred, ineligible, or voluntarily excluded from participation in this transaction, in addition to other remedies available to the Federal Government, the department or agency with which this transaction originated may pursue available remedies, including suspension and/or debarment.

Certification Regarding Debarment, Suspension, Ineligibility and Voluntary Exclusion-Lower Tier Covered Transactions:

1. The prospective lower tier participant certifies, by submission of this proposal, that neither it nor its principals is presently debarred, suspended, proposed for debarment, declared ineligible, or voluntarily excluded from participation in this transaction by any Federal department or agency.
2. Where the prospective lower tier participant is unable to certify to any of the statements in this certification, such prospective participants shall attach an explanation this proposal.

ENVIRONMENTAL IMPACT

The Governor's Representative for Highway Safety has reviewed the State's Fiscal Year 09-10 highway safety planning document and hereby declares that no significant environmental impact will result from implementing this Highway Safety Plan. If, under a future revision, this Plan will be modified in such a manner that a project would be instituted that could affect environmental quality to the extent that a review and statement would be necessary, this office is prepared to take the action necessary to comply with the National Environmental Policy Act of 1969 (42 USC 4321 et seq.) and the implementing regulations of the Council on Environmental Quality (40 CFR Parts 1500-1517).

Local Representative for Highway Safety

Date

TUSCALOOSA
ALABAMA
TOURISM & SPORTS COMMISSION

July 14, 2011

To: Judge Hardy McCollum
Mr. Melvin Vines
Mr. Bill Lamb

From: Don Staley
Executive Director
Tuscaloosa Tourism and Sports Commission

RE: Tuscaloosa Tourism and Sports Commission Super Six Funding 2011

The Tuscaloosa Tourism and Sports Commission respectfully requests payment from the Tuscaloosa County Commission \$50,000 for support in helping meet our bid fee for the AHSAA Super Six High School Football Championships to be played @ Bryant Denny Stadium Dec 1-2, 2011. The bid fee committed for the Super Six was \$175,000 in 2009, 2011, and 2013. The City of Tuscaloosa and the University of Alabama have committed to this project and we appreciate Tuscaloosa County supporting our efforts to bring this premier event to Tuscaloosa.

The Tuscaloosa Tourism and Sports Commission thanks Tuscaloosa County Commission for its support during the past 12 months and we look forward to helping create additional revenue and exposure for the our community from these prestigious High School Championships. The \$50,000 payment is due October 15, 2011 and made payable to the Alabama High School Athletic Association. If you can contact me once the check is ready, I will hand deliver it to the AHSAA offices in Montgomery.

I can be reached at 205-394-0700

Thank you for your consideration.

Sincerely,



Don Staley
Executive Director
Tuscaloosa Tourism and Sports Commission
P.O.Box 3167
Tuscaloosa, AL 35403

SRCE H2 Run # Funding
Vendor # _____ PO # Agreement
Acct. # DDI-51100-4990-000
Rec'd By _____ BK # _____
Approved For Payment _____