

TUSCALOOSA COUNTY COMMISSION

MEETING

July 6, 2011

TUSCALOOSA COUNTY                   §  
STATE OF ALABAMA                   §

This being the date and hour to which the Tuscaloosa County Commission adjourned, the County Commission met pursuant to such adjournment with Probate Judge W. Hardy McCollum presiding as Chairman. The following members were present:

Gary Youngblood  
Don Wallace  
Bobby Miller  
Reginald Murray

Probate Judge W. Hardy McCollum presented a 25-year service pin to Captain Loyd Baker of the Sheriff's Office and thanked him for his dedicated service to Tuscaloosa County.

Commissioner Bobby Miller moved, seconded by Commissioner Don Wallace, the County Commission voted unanimously to award the bid for purchase of a new track-type hydraulic excavator to Warrior Tractor and Equipment in the amount of \$225,500.00 and accept the individual bid of Deanco Auction Company for the burned track hydraulic excavator in the amount of \$23,500.00.

Commissioner Gary Youngblood moved, seconded by Commissioner Bobby Miller, the County Commission voted unanimously to participate in the Emergency Watershed Protection Program sponsored by the Natural Resources Conservations Service for the removal of storm debris from specific creeks in Tuscaloosa County. The total estimated project cost is \$648,515.00. (Program funding is 90% federal/10% local - county share \$64,852.00)

Hanna Creek Road at Hanna Mill Creek  
Estimated cost of \$39,429.00

Teal Circle at Duck Creek  
Estimated cost of \$48,050.00

Bill Lunceford Road at Boone Creek  
Estimated cost of \$28,112.00

Martin Luther King Boulevard at Cypress Creek (pipe south of  
Friday Circle) Estimated cost of \$37,488.00

Martin Luther King Boulevard at Cypress Creek (at bridge)  
Estimated cost of \$102,998.00

Holt Peterson Road at Hurricane Creek  
Estimated cost of \$188,280.00

Hanna Creek Road at Davis Creek  
Estimated cost of \$128,327.00

Hanna Creek Road at Hogsick Creek  
Estimated cost of \$75,831.00

Exhibit 7-1, Page

Commissioner Don Wallace moved, seconded by Commissioner Gary Youngblood, the County Commission voted unanimously to approve the "Insolvents, Errors and Taxes in Litigation for 2010 and Uncollected Insolvents and Taxes in Litigation for Previous Years" report, as presented by Tax Collector Peyton Cochrane.


Exhibit 7-2, Page

Commissioner Reginald Murray moved, seconded by Commissioner Gary Youngblood, the County Commission voted unanimously to adopt a resolution for authorization of legal action to facilitate debris removal from private property in the Operation Clean Sweep areas. The Commission finds that it is in the public interest and serves a public purpose to have debris removed from private property in order to protect and preserve property or public health and safety, and to ensure the economic recovery of the community.

Exhibit 7-3, Page

Commissioner Gary Youngblood moved, seconded by Commissioner Don Wallace, the County Commission voted unanimously to authorize the Sheriff's Office to purchase approximately 12 Ford Crown Victoria vehicles out of their fiscal year 2012 budget. The Sheriff's Office requested the opportunity to purchase these vehicles now, as this will be the last year this model vehicle will be manufactured.

There being no further business to come before the Tuscaloosa County Commission, the meeting adjourned to Wednesday, August 3, 2011.




W. Hardy McCallum  
Judge of Probate and Chairman  
Tuscaloosa County Commission



Don Wallace  
Commissioner - District I



Gary Youngblood  
Commissioner - District II



Bobby Miller  
Commissioner - District III



Reginald Murray  
Commissioner - District IV

**DAMAGE SURVEY REPORT (DSR)**  
**Emergency Watershed Protection Program - Recovery**

<b>NRCS Entry Only</b>				
Eligible:	YES	<input type="checkbox"/>	NO	<input type="checkbox"/>
Approved:	YES	<input type="checkbox"/>	NO	<input type="checkbox"/>
Funding Priority Number (from Section 4)				<b>3e</b>

**Section 1A**

Date of Report: June 22, 2011 Limited Resource Area: YES  NO   
DSR Number: TUSC-11-001 Project Number: \_\_\_\_\_

**Section 1B Sponsor Information**

Sponsor Name: Tuscaloosa County Commission (Public Works Department)  
Address: 2810 35th Avenue  
City/State/Zip: Tuscaloosa, Alabama 35401  
Telephone Number: 205-345-6600 Fax: 205-345-6600

**Section 1C Site Location Information**

County: Tuscaloosa State: Alabama Congressional District: 6  
Latitude: N33.324498° Longitude: W087.255833° Section: 3 Township: 20S Range: 07W  
UTM Coordinates: 16S0476189/3687291  
Drainage Name: Hanna Mill Creek Reach: 1  
Damage Description: Trees blown down in and along stream above and below four barrel concrete box culvert. There is potential for the debris to block flow through culvert.

All answers in this Section must be YES in order to be eligible for EWP assistance.

Site Eligibility	YES	NO	Remarks
Damage was a result of a natural disaster?*	X		EF4 tornado that occurred on April 27, 2011
Recovery measures would be for runoff retardation or soil erosion prevention?*	X		Trees down in creek above and below road
Threat to life and/or property?*	X		Potential threat to county road and culvert
Event caused a sudden impairment in the watershed?*	X		Caused by event described above
Imminent threat was created by this event?***	X		Downed trees may result in blockage of culvert
For structural repairs, not repaired twice within ten years?***	X		
<b>Site Defensibility</b>			
Economic, environmental, and social documentation adequate to warrant action (Go to pages 3, 4, 5 and 6***)	X		
Proposed action technically viable? (Go to Page 9 ***)	X		

Have all the appropriate steps been taken to ensure that all segments of the affected population have been informed of the EWP program and its possible effects? YES  NO

Comments: EF4 tornado occurred on April 27, 2011. This road serves as a school bus and mail route, and as a route for the workers to get to Jim Walter Mine No. 7. A 3 phase power line and telephone line are present at road crossing.

\* Statutory

\*\* Regulation

\*\*\* DSR Pages 3 through 6 and 9 are required to support the decisions recorded on this summary page. If additional space is needed on this or any other page in this form, add appropriate pages.

DSR NO: TUSC-11-001  
Section 1E Proposed Action

Describe the preferred alternative from Findings: Section 5A:  
Remove the down and fallen trees from the stream channel for 300 feet above and 200 feet below the concrete box culvert.

Total installation cost identified in this DSR: Section 3: \$39,429

Section 1F NRCS State Office Review and Approval

Reviewed By: \_\_\_\_\_ Date Reviewed: \_\_\_\_\_  
State EWP Program Manager

Approved By: \_\_\_\_\_ Date Approved: \_\_\_\_\_  
State Conservationist

PRIVACY ACT AND PUBLIC BURDEN STATEMENT

NOTE: The following statement is made in accordance with the Privacy Act of 1974, (5 U.S.C. 552a) and the Paperwork Reduction Act of 1995, as amended. The authority for requesting the following information is 7 CFR 624 (EWP) and Section 216 of the Flood Control Act of 1950, Public Law 81-516, 33 U.S.C. 701b-1; and Section 403 of the Agricultural Credit Act of 1978, Public Law 95334, as amended by Section 382, of the Federal Agriculture Improvement and Reform Act of 1996, Public Law 104-127, 16 U.S.C. 2203. EWP, through local sponsors, provides emergency measures for runoff retardation and erosion control to areas where a sudden impairment of a watershed threatens life or property. The Secretary of Agriculture has delegated the administration of EWP to the Chief or NRCS on state, tribal and private lands.

Signing this form indicates the sponsor concurs and agrees to provide the regional cost-share to implement the EWP recovery measure(s) determined eligible by NRCS under the terms and conditions of the program authority. Failure to provide a signature will result in the applicant being unable to apply for or receive a grant the applicable program authorities. Once signed by the sponsor, this information may not be provided to other agencies. IRS, Department of Justice, or other State or Federal Law Enforcement agencies, and in response to a court or administrative tribunal.

The provisions of criminal and civil fraud statutes, including 18 U.S.C. 286, 287, 371, 641, 651, 1001; 15 U.S.C. 714m; and 31 U.S.C. 3729 may also be applicable to the information provided. According to the Paperwork Reduction Act of 1995, an agency may not conduct or sponsor, and a person is not required to respond to a collection of information unless it displays a valid OMB control number. The valid OMB control number for this information collection is 0578-0030. The time required to complete this information collection is estimated to average 117/1.96 minutes/hours per response, including the time for reviewing instructions, searching existing data sources, field reviews, gathering, designing, and maintaining the data needed, and completing and reviewing the collection information.

USDA NONDISCRIMINATION STATEMENT

"The U.S. Department of Agriculture (USDA) prohibits discrimination in all its programs and activities on the basis of race, color, national origin, sex, religion, age, disability, political beliefs, sexual orientation, and marital or family status. (Not all prohibited bases apply to all programs.)

Persons with disabilities who require alternative means for communication of program information (Braille, large print, audiotape, etc.) should contact USDA's TARGET Center at (202) 720-2600 (voice and TDD). To file a complaint of discrimination write USDA, Director of Civil Rights, Room 326-W, Whitten Building, 14th and Independence Avenue, SW, Washington, DC 20250-941 0 or call (202) 720-5964 (voice or TDD). USDA is an equal opportunity provider and employer.

Civil Rights Statement of Assurance

The program or activities conducted under this agreement will be in compliance with the nondiscrimination provisions contained in the Titles VI and VII of the Civil Rights Act of 1964, as amended; the Civil Rights Restoration Act of 1987 (Public Law 100-259); and other nondiscrimination statutes: namely, Section 504 of the Rehabilitation Act of 1973, Title IX of the Amendments of 1972, the Age Discrimination Act of 1975, and the Americans with Disabilities Act of 1990. They will also be in accordance with regulations of the Secretary of Agriculture (7 CFR 15, 15a, and 15b), which provide that no person in the United States shall on the grounds of race, color, national origin, gender, religion, age or disability, be excluded from participation in, be denied the benefits of, or otherwise subjected to discrimination under any program or activity receiving Federal financial assistance from the U.S. Department of Agriculture or any agency thereof.

DSR NO: TUSC-11-001

Section 5A Findings

**Finding: Indicate the preferred alternative from Section 2 (Enter to Section 1E):**

Remove debris from upstream side of concrete box culvert and dispose of it off-site. Removal of the debris shall be done with equipment operating from the road or streambank.

*I have considered the effects of the action and the alternatives on the Environmental Economic, Social; the Special Environmental Concerns; and the extraordinary circumstances (40 CFR 1508.27). I find for the reasons stated below, that the preferred alternative:*

Has been sufficiently analyzed in the EWP PEIS (reference all that apply)

Chapter 5.2.2.1.2

Chapter 5.2.2.1.3

Chapter 5.2.2.4.3

Chapter \_\_\_\_\_

Chapter \_\_\_\_\_

May require the preparation of an environmental assessment or environmental impact statement.

NRCS representative of the DSR team: Larry J. McCray 

Title: Resource Engineer, USDA, NRCS Date: 22-Jun-11

Section 5B Comments:

Section 5C Sponsor(s) Review and Concurrence: Tuscaloosa County Commission

Sponsor Representative: 

Title: County Administrator Date: July 6, 2011

Section 6 Attachments:

A. Location Map

B. Site Plan or Sketches

C. Other (explain): C1 - Photographs of Debris; C2 - Historic Tornado Outbreak April 27, 2011 Map

**DAMAGE SURVEY REPORT (DSR)  
Emergency Watershed Protection Program - Recovery**

<u>NRCS Entry Only</u>				
Eligible:	YES	<input type="checkbox"/>	NO	<input type="checkbox"/>
Approved:	YES	<input type="checkbox"/>	NO	<input type="checkbox"/>
Funding Priority Number (from Section 4)				<b>3e</b>

**Section 1A**

Date of Report: June 21, 2011 Limited Resource Area: YES  NO   
DSR Number: TUSC-11-008 Project Number: \_\_\_\_\_

**Section 1B Sponsor Information**

Sponsor Name: Tuscaloosa County Commission (Public Works Department)  
Address: 2810 35th Street  
City/State/Zip: Tuscaloosa, Alabama 35401  
Telephone Number: 205-345-6600 Fax: 205-345-6600

**Section 1C Site Location Information**

County: Tuscaloosa State: Alabama Congressional District: 6  
Latitude: N33.136620° Longitude: W87.557100° Section: 14 Township: 22S Range: 10W  
UTM Coordinates: 16S0448038/3666571  
Drainage Name: Duck Creek Reach: 1  
Damage Description: Trees down in stream between Old Greensboro Road and Teal Circle Drive as a result of a tornado that occurred on April 15, 2011.

All answers in this Section must be YES in order to be eligible for EWP assistance.

Site Eligibility	YES	NO	Remarks
Damage was a result of a natural disaster?*	<b>X</b>		Tornado that occurred on April 15, 2011
Recovery measures would be for runoff retardation or soil erosion prevention?*	<b>X</b>		Trees down between Old Greensboro Road and Teal Circle Drive
Threat to life and/or property?*	<b>X</b>		Potential threat to street and 7 - 54" RC culverts
Event caused a sudden impairment in the watershed?*	<b>X</b>		Caused by event described above
Imminent threat was created by this event?*	<b>X</b>		Downed trees may result in blockage of the culvert
For structural repairs, not repaired twice within ten years?*	<b>X</b>		
<b>Site Defensibility</b>			
Economic, environmental, and social documentation adequate to warrant action (Go to pages 3, 4, 5 and 6***)	<b>X</b>		
Proposed action technically viable? (Go to Page 9 ***)	<b>X</b>		

Have all the appropriate steps been taken to ensure that all segments of the affected population have been informed of the EWP program and its possible effects? YES  NO   
Comments: Tornado occurred on April 15, 2011. This section of Duck Creek is located in a residential area and flows through seven (7) 54" I. D. reinforced concrete culvert pipes under Teal Circle Drive. It is a school bus and mail route.

\* Statutory

\*\* Regulation

\*\*\* DSR Pages 3 through 6 and 9 are required to support the decisions recorded on this summary page. If additional space is needed on this or any other page in this form, add appropriate pages.

DSR NO: TUSC-11-008  
Section 1E Proposed Action

Describe the preferred alternative from Findings: Section 5A:

Remove downed trees from the stream channel for 1600 ft. between the culverts on Teal Circle Drive and Old Greensboro Road

Total installation cost identified in this DSR: Section 3: \$48,050

Section 1F NRCS State Office Review and Approval

Reviewed By: \_\_\_\_\_ Date Reviewed: \_\_\_\_\_  
State EWP Program Manager

Approved By: \_\_\_\_\_ Date Approved: \_\_\_\_\_  
State Conservationist

PRIVACY ACT AND PUBLIC BURDEN STATEMENT

NOTE: The following statement is made in accordance with the Privacy Act of 1974, (5 U.S.C. 552a) and the Paperwork Reduction Act of 1995, as amended. The authority for requesting the following information is 7 CFR 624 (EWP) and Section 216 of the Flood Control Act of 1950, Public Law 81-516, 33 U.S.C. 701b-1; and Section 403 of the Agricultural Credit Act of 1978, Public Law 95334, as amended by Section 382, of the Federal Agriculture Improvement and Reform Act of 1996, Public Law 104-127, 16 U.S.C. 2203. EWP, through local sponsors, provides emergency measures for runoff retardation and erosion control to areas where a sudden impairment of a watershed threatens life or property. The Secretary of Agriculture has delegated the administration of EWP to the Chief or NRCS on state, tribal and private lands.

Signing this form indicates the sponsor concurs and agrees to provide the regional cost-share to implement the EWP recovery measure(s) determined eligible by NRCS under the terms and conditions of the program authority. Failure to provide a signature will result in the applicant being unable to apply for or receive a grant the applicable program authorities. Once signed by the sponsor, this information may not be provided to other agencies. IRS, Department of Justice, or other State or Federal Law Enforcement agencies, and in response to a court or administrative tribunal.

The provisions of criminal and civil fraud statutes, including 18 U.S.C. 286, 287, 371, 641, 651, 1001; 15 U.S.C. 714m; and 31 U.S.C. 3729 may also be applicable to the information provided. According to the Paperwork Reduction Act of 1995, an agency may not conduct or sponsor, and a person is not required to respond to a collection of information unless it displays a valid OMB control number. The valid OMB control number for this information collection is 0578-0030. The time required to complete this information collection is estimated to average 117/1.96 minutes/hours per response, including the time for reviewing instructions, searching existing data sources, field reviews, gathering, designing, and maintaining the data needed, and completing and reviewing the collection information.

USDA NONDISCRIMINATION STATEMENT

"The U.S. Department of Agriculture (USDA) prohibits discrimination in all its programs and activities on the basis of race, color, national origin, sex, religion, age, disability, political beliefs, sexual orientation, and marital or family status. (Not all prohibited bases apply to all programs.)

Persons with disabilities who require alternative means for communication of program information (Braille, large print, audiotape, etc.) should contact USDA's TARGET Center at (202) 720-2600 (voice and TDD). To file a complaint of discrimination write USDA, Director of Civil Rights, Room 326-W, Whitten Building, 14th and Independence Avenue, SW, Washington, DC 20250-941 0 or call (202) 720-5964 (voice or TDD). USDA is an equal opportunity provider and employer.

Civil Rights Statement of Assurance

The program or activities conducted under this agreement will be in compliance with the nondiscrimination provisions contained in the Titles VI and VII of the Civil Rights Act of 1964, as amended; the Civil Rights Restoration Act of 1987 (Public Law 100-259); and other nondiscrimination statutes: namely, Section 504 of the Rehabilitation Act of 1973, Title IX of the Amendments of 1972, the Age Discrimination Act of 1975, and the Americans with Disabilities Act of 1990. They will also be in accordance with regulations of the Secretary of Agriculture (7 CFR 15, 15a, and 15b), which provide that no person in the United States shall on the grounds of race, color, national origin, gender, religion, age or disability, be excluded from participation in, be denied the benefits of, or otherwise subjected to discrimination under any program or activity receiving Federal financial assistance from the U.S. Department of Agriculture or any agency thereof.



DSR NO: TUSC-11-008

Section 5A Findings

**Finding: Indicate the preferred alternative from Section 2 (Enter to Section 1E):**

Remove debris from stream between culverts on Teal Circle and Old Greensboro Road and dispose of it off-site. Removal of the debris shall be done with equipment operating from the road or streambank.

*I have considered the effects of the action and the alternatives on the Environmental Economic, Social; the Special Environmental Concerns; and the extraordinary circumstances (40 CFR 1508.27). I find for the reasons stated below, that the preferred alternative:*

Has been sufficiently analyzed in the EWP PEIS (reference all that apply)

Chapter 5.2.2.1.2

Chapter 5.2.2.1.3

Chapter 5.2.2.4.3

Chapter \_\_\_\_\_

Chapter \_\_\_\_\_

May require the preparation of an environmental assessment or environmental impact statement.

NRCS representative of the DSR team: Larry J. McKay  
Title: Resource Engineer - USDA, NRCS Date: 21-Jun-11

Section 5B Comments:

Section 5C Sponsor(s) Review and Concurrence: Tuscaloosa County Commission

Sponsor Representative: W. G. [Signature]  
Title: County Administrator Date: July 6, 2011

Section 6 Attachments:

- A. Location Map
- B. Site Plan or Sketches
- C. Other (explain): C1 - Photographs of Debris; C2 - Historic Tornado Outbreak April 27, 2011 Map

**DAMAGE SURVEY REPORT (DSR)  
Emergency Watershed Protection Program - Recovery**

<b>NRCS Entry Only</b>			
Eligible:	YES	<input type="checkbox"/>	NO <input type="checkbox"/>
Approved:	YES	<input type="checkbox"/>	NO <input type="checkbox"/>
Funding Priority Number (from Section 4)			<b>3e</b>

**Section 1A**

Date of Report: June 21, 2011 Limited Resource Area: YES  NO   
DSR Number: TUSC-11-007 Project Number: \_\_\_\_\_

**Section 1B Sponsor Information**

Sponsor Name: Tuscaloosa County Commission (Public Works Department)  
Address: 2810 35th Street  
City/State/Zip: Tuscaloosa, Alabama 35401  
Telephone Number: 205-345-6600 Fax: 205-345-6600

**Section 1C Site Location Information**

County: Tuscaloosa State: Alabama Congressional District: 6  
Latitude: N33.539736° Longitude: W87.641379° Section: 25 Township: 17S Range: 11W  
UTM Coordinates: 16S0440452/3711309  
Drainage Name: Boone Creek Reach: 1  
Damage Description: Trees blown down in and along stream upstream of unpaved county road bridge. There is potential for the debris to block flow through the bridge opening.

All answers in this Section must be YES in order to be eligible for EWP assistance.

Site Eligibility	YES	NO	Remarks
Damage was a result of a natural disaster?*	X		EF4 tornado that occurred on April 27, 2011
Recovery measures would be for runoff retardation or soil erosion prevention?*	X		Trees down above road with wooden bridge
Threat to life and/or property?*	X		Potential threat to county road and bridge
Event caused a sudden impairment in the watershed?*	X		Caused by event described above
Imminent threat was created by this event?***	X		Downed trees may result in blockage of the culvert
For structural repairs, not repaired twice within ten years?***	X		
<b>Site Defensibility</b>			
Economic, environmental, and social documentation adequate to warrant action (Go to pages 3, 4, 5 and 6***)	X		
Proposed action technically viable? (Go to Page 9 ***)	X		

Have all the appropriate steps been taken to ensure that all segments of the affected population have been informed of the EWP program and its possible effects? YES  NO

Comments: EF4 tornado occurred on April 27, 2011. This road serves as a school bus route and a mail route. A power line and a telephone line are present at the road crossing.

\* Statutory  
\*\* Regulation  
\*\*\* DSR Pages 3 through 6 and 9 are required to support the decisions recorded on this summary page. If additional space is needed on this or any other page in this form, add appropriate pages.

DSR NO: TUSC-11-007  
Section 1E Proposed Action

Describe the preferred alternative from Findings: Section 5A:

Remove the down and fallen trees from the stream, and 50 feet on left side of it, for 800 feet above the wooden bridge.

Total installation cost identified in this DSR: Section 3: \$28,112

Section 1F NRCS State Office Review and Approval

Reviewed By: \_\_\_\_\_ Date Reviewed: \_\_\_\_\_  
State EWP Program Manager

Approved By: \_\_\_\_\_ Date Approved: \_\_\_\_\_  
State Conservationist

PRIVACY ACT AND PUBLIC BURDEN STATEMENT

NOTE: The following statement is made in accordance with the Privacy Act of 1974, (5 U.S.C. 552a) and the Paperwork Reduction Act of 1995, as amended. The authority for requesting the following information is 7 CFR 624 (EWP) and Section 216 of the Flood Control Act of 1950, Public Law 81-516, 33 U.S.C. 701b-1; and Section 403 of the Agricultural Credit Act of 1978, Public Law 95334, as amended by Section 382, of the Federal Agriculture Improvement and Reform Act of 1996, Public Law 104-127, 16 U.S.C. 2203. EWP, through local sponsors, provides emergency measures for runoff retardation and erosion control to areas where a sudden impairment of a watershed threatens life or property. The Secretary of Agriculture has delegated the administration of EWP to the Chief or NRCS on state, tribal and private lands.

Signing this form indicates the sponsor concurs and agrees to provide the regional cost-share to implement the EWP recovery measure(s) determined eligible by NRCS under the terms and conditions of the program authority. Failure to provide a signature will result in the applicant being unable to apply for or receive a grant the applicable program authorities. Once signed by the sponsor, this information may not be provided to other agencies. IRS, Department of Justice, or other State or Federal Law Enforcement agencies, and in response to a court or administrative tribunal.

The provisions of criminal and civil fraud statutes, including 18 U.S.C. 286, 287, 371, 641, 651, 1001; 15 U.S.C. 714m; and 31 U.S.C. 3729 may also be applicable to the information provided. According to the Paperwork Reduction Act of 1995, an agency may not conduct or sponsor, and a person is not required to respond to a collection of information unless it displays a valid OMB control number. The valid OMB control number for this information collection is 0578-0030. The time required to complete this information collection is estimated to average 117/1.96 minutes/hours per response, including the time for reviewing instructions, searching existing data sources, field reviews, gathering, designing, and maintaining the data needed, and completing and reviewing the collection information.

USDA NONDISCRIMINATION STATEMENT

"The U.S. Department of Agriculture (USDA) prohibits discrimination in all its programs and activities on the basis of race, color, national origin, sex, religion, age, disability, political beliefs, sexual orientation, and marital or family status. (Not all prohibited bases apply to all programs.)

Persons with disabilities who require alternative means for communication of program information (Braille, large print, audiotope, etc.) should contact USDA's TARGET Center at (202) 720-2600 (voice and TDD). To file a complaint of discrimination write USDA, Director of Civil Rights, Room 326-W, Whitten Building, 14th and Independence Avenue, SW, Washington, DC 20250-941 0 or call (202) 720-5964 (voice or TDD). USDA is an equal opportunity provider and employer.

Civil Rights Statement of Assurance

The program or activities conducted under this agreement will be in compliance with the nondiscrimination provisions contained in the Titles VI and VII of the Civil Rights Act of 1964, as amended; the Civil Rights Restoration Act of 1987 (Public Law 100-259); and other nondiscrimination statutes: namely, Section 504 of the Rehabilitation Act of 1973, Title IX of the Amendments of 1972, the Age Discrimination Act of 1975, and the Americans with Disabilities Act of 1990. They will also be in accordance with regulations of the Secretary of Agriculture (7 CFR 15, 15a, and 15b), which provide that no person in the United States shall on the grounds of race, color, national origin, gender, religion, age or disability, be excluded from participation in, be denied the benefits of, or otherwise subjected to discrimination under any program or activity receiving Federal financial assistance from the U.S. Department of Agriculture or any agency thereof.

DSR NO: TUSC-11-007

Section 5A Findings

**Finding: Indicate the preferred alternative from Section 2 (Enter to Section 1E):**

Remove debris from upstream side of wood bridge and dispose of it off-site. Removal of the debris shall be done with equipment operating from the road or streambank.

*I have considered the effects of the action and the alternatives on the Environmental Economic, Social; the Special Environmental Concerns; and the extraordinary circumstances (40 CFR 1508.27). I find for the reasons stated below, that the preferred alternative:*

Has been sufficiently analyzed in the EWP PEIS (reference all that apply)

- Chapter 5.2.2.1.2
- Chapter 5.2.2.1.3
- Chapter 5.2.2.4.3
- Chapter \_\_\_\_\_
- Chapter \_\_\_\_\_

May require the preparation of an environmental assessment or environmental impact statement.

NRCS representative of the DSR team: Larry J. McCray *Larry J. McCray*

Title: Resource Engineer - USDA, NRCS Date: 21-Jun-11

**Section 5B Comments:**

Section 5C Sponsor(s) Review and Concurrence: Tuscaloosa County Commission

Sponsor Representative: *Mr. G. Utner*

Title: County Administrator Date: July 6, 2011

**Section 6 Attachments:**

- A. Location Map
- B. Site Plan or Sketches
- C. Other (explain): C1 - Photographs of Debris; C2 - Historic Tornado Outbreak April 27, 2011 Map

**DAMAGE SURVEY REPORT (DSR)**  
**Emergency Watershed Protection Program - Recovery**

<b>NRCS Entry Only</b>			
Eligible:	YES	<input type="checkbox"/>	NO <input type="checkbox"/>
Approved:	YES	<input type="checkbox"/>	NO <input type="checkbox"/>
Funding Priority Number (from Section 4)			<b>3e</b>

**Section 1A**

Date of Report: June 20, 2011 Limited Resource Area: YES  NO   
DSR Number: TUSC-11-006 Project Number: \_\_\_\_\_

**Section 1B Sponsor Information**

Sponsor Name: Tuscaloosa County Commission (Public Works Department)  
Address: 2810 35th Street  
City/State/Zip: Tuscaloosa, Alabama 35401  
Telephone Number: 205-345-6600 Fax: 205-345-6600

**Section 1C Site Location Information**

County: Tuscaloosa State: Alabama Congressional District: 6  
Latitude: N33.172151° Longitude: W87.578723° Section: 33 Township: 21S Range: 10W  
UTM Coordinates: 16S0446043/3670521  
Drainage Name: Cypress Creek Reach: Tributary  
Damage Description: Trees blown down in and along stream above and below twin 60" I.D. culverts on county highway. There is potential for the debris to block the flow through the culverts.

All answers in this Section must be YES in order to be eligible for EWP assistance.

Site Eligibility	YES	NO	Remarks
Damage was a result of a natural disaster?*	<b>X</b>		EF4 tornado that occurred on April 27, 2011
Recovery measures would be for runoff retardation or soil erosion prevention?*	<b>X</b>		Trees down above and below road
Threat to life and/or property?*	<b>X</b>		Potential threat to county road and culverts
Event caused a sudden impairment in the watershed?*	<b>X</b>		Caused by event described above
Imminent threat was created by this event?***	<b>X</b>		Downed trees may result in blockage of the culvert
For structural repairs, not repaired twice within ten years?***	<b>X</b>		
<b>Site Defensibility</b>			
Economic, environmental, and social documentation adequate to warrant action (Go to pages 3, 4, 5 and 6***)	<b>X</b>		
Proposed action technically viable? (Go to Page 9 ***)	<b>X</b>		

Have all the appropriate steps been taken to ensure that all segments of the affected population have been informed of the EWP program and its possible effects? YES  NO

Comments: EF4 tornado occurred on April 27, 2011. This road serves as a school bus route and a mail route. A 3 phase power line, a telephone line and a cable tv line are present at the road crossing.

\* Statutory  
\*\* Regulation  
\*\*\* DSR Pages 3 through 6 and 9 are required to support the decisions recorded on this summary page. If additional space is needed on this or any other page in this form, add appropriate pages.

DSR NO: TUSC-11-006  
Section 1E Proposed Action

Describe the preferred alternative from Findings: Section 5A:

Remove the down and fallen trees from the stream channel for 300 feet above and 200 feet below the 60" I.D. pipe culverts.

Total installation cost identified in this DSR: Section 3: \$37,488

**Section 1F NRCS State Office Review and Approval**

Reviewed By: \_\_\_\_\_ Date Reviewed: \_\_\_\_\_  
State EWP Program Manager

Approved By: \_\_\_\_\_ Date Approved: \_\_\_\_\_  
State Conservationist

**PRIVACY ACT AND PUBLIC BURDEN STATEMENT**

NOTE: The following statement is made in accordance with the Privacy Act of 1974, (5 U.S.C. 552a) and the Paperwork Reduction Act of 1995, as amended. The authority for requesting the following information is 7 CFR 624 (EWP) and Section 216 of the Flood Control Act of 1950, Public Law 81-516, 33 U.S.C. 701b-1; and Section 403 of the Agricultural Credit Act of 1978, Public Law 95334, as amended by Section 382, of the Federal Agriculture Improvement and Reform Act of 1996, Public Law 104-127, 16 U.S.C. 2203. EWP, through local sponsors, provides emergency measures for runoff retardation and erosion control to areas where a sudden impairment of a watershed threatens life or property. The Secretary of Agriculture has delegated the administration of EWP to the Chief or NRCS on state, tribal and private lands.

Signing this form indicates the sponsor concurs and agrees to provide the regional cost-share to implement the EWP recovery measure(s) determined eligible by NRCS under the terms and conditions of the program authority. Failure to provide a signature will result in the applicant being unable to apply for or receive a grant the applicable program authorities. Once signed by the sponsor, this information may not be provided to other agencies. IRS, Department of Justice, or other State or Federal Law Enforcement agencies, and in response to a court or administrative tribunal.

The provisions of criminal and civil fraud statutes, including 18 U.S.C. 286, 287, 371, 641, 651, 1001; 15 U.S.C. 714m; and 31 U.S.C. 3729 may also be applicable to the information provided. According to the Paperwork Reduction Act of 1995, an agency may not conduct or sponsor, and a person is not required to respond to a collection of information unless it displays a valid OMB control number. The valid OMB control number for this information collection is 0578-0030. The time required to complete this information collection is estimated to average 117/1.96 minutes/hours per response, including the time for reviewing instructions, searching existing data sources, field reviews, gathering, designing, and maintaining the data needed, and completing and reviewing the collection information.

**USDA NONDISCRIMINATION STATEMENT**

"The U.S. Department of Agriculture (USDA) prohibits discrimination in all its programs and activities on the basis of race, color, national origin, sex, religion, age, disability, political beliefs, sexual orientation, and marital or family status. (Not all prohibited bases apply to all programs.)

Persons with disabilities who require alternative means for communication of program information (Braille, large print, audiotape, etc.) should contact USDA's TARGET Center at (202) 720-2600 (voice and TDD). To file a complaint of discrimination write USDA, Director of Civil Rights, Room 326-W, Whitten Building, 14th and Independence Avenue, SW, Washington, DC 20250-941 0 or call (202) 720-5964 (voice or TDD). USDA is an equal opportunity provider and employer.

**Civil Rights Statement of Assurance**

The program or activities conducted under this agreement will be in compliance with the nondiscrimination provisions contained in the Titles VI and VII of the Civil Rights Act of 1964, as amended; the Civil Rights Restoration Act of 1987 (Public Law 100-259); and other nondiscrimination statutes: namely, Section 504 of the Rehabilitation Act of 1973, Title IX of the Amendments of 1972, the Age Discrimination Act of 1975, and the Americans with Disabilities Act of 1990. They will also be in accordance with regulations of the Secretary of Agriculture (7 CFR 15, 15a, and 15b), which provide that no person in the United States shall on the grounds of race, color, national origin, gender, religion, age or disability, be excluded from participation in, be denied the benefits of, or otherwise subjected to discrimination under any program or activity receiving Federal financial assistance from the U.S. Department of Agriculture or any agency thereof.

DSR NO: TUSC-11-006

Section 5A Findings

**Finding: Indicate the preferred alternative from Section 2 (Enter to Section 1E):**

Remove debris from the stream for 300 feet upstream and 200 feet downstream from the 60" I. D. CMP under the roadway and dispose of it off-site. Removal of the debris shall be done with equipment operating from the road or streambank.

*I have considered the effects of the action and the alternatives on the Environmental Economic, Social; the Special Environmental Concerns; and the extraordinary circumstances (40 CFR 1508.27). I find for the reasons stated below, that the preferred alternative:*

Has been sufficiently analyzed in the EWP PEIS (reference all that apply)

Chapter 5.2.2.1.2

Chapter 5.2.2.1.3


Chapter 5.2.2.4.3

Chapter \_\_\_\_\_

Chapter \_\_\_\_\_

May require the preparation of an environmental assessment or environmental impact statement.

NRCS representative of the DSR team: Larry J. McCray



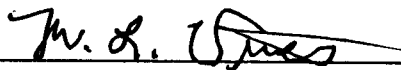
Title: Resource Engineer - USDA, NRCS

Date: 20-Jun-11

Section 5B Comments:

Section 5C Sponsor(s) Review and Concurrence: Tuscaloosa County Commission

Sponsor Representative: M. R. [Signature]



Title: County Administrator

Date: July 6, 2011

Section 6 Attachments:

A. Location Map

B. Site Plan or Sketches

C. Other (explain): C1 - Photographs of Debris; C2 - Historic Tornado Outbreak April 27, 2011 Map

**DAMAGE SURVEY REPORT (DSR)**  
**Emergency Watershed Protection Program - Recovery**

<b>NRCS Entry Only</b>				
Eligible:	YES	<input type="checkbox"/>	NO	<input type="checkbox"/>
Approved:	YES	<input type="checkbox"/>	NO	<input type="checkbox"/>
Funding Priority Number (from Section 4)				<b>3e</b>

**Section 1A**

Date of Report: June 20, 2011 Limited Resource Area: YES  NO   
DSR Number: TUSC-11-005 Project Number: \_\_\_\_\_

**Section 1B Sponsor Information**

Sponsor Name: Tuscaloosa County Commission (Public Works Department)  
Address: 2810 35th Street  
City/State/Zip: Tuscaloosa, Alabama 35401  
Telephone Number: 205-345-6600 Fax: 205-345-6600

**Section 1C Site Location Information**

County: Tuscaloosa State: Alabama Congressional District: 6  
Latitude: N33.141009° Longitude: W87.562135° Section: 5 Township: 22S Range: 10W  
UTM Coordinates: 16S0447571/3667060  
Drainage Name: Cyress Creek Reach: Tributary  
Damage Description: Trees down in stream above and below county road, with concrete open span bridge, from tornado that occurred on April 27, 2011. Potential for the debris to block the bridge opening exists.

All answers in this Section must be YES in order to be eligible for EWP assistance.

Site Eligibility	YES	NO	Remarks
Damage was a result of a natural disaster?*	X		EF4 tornado that occurred on April 27, 2011
Recovery measures would be for runoff retardation or soil erosion prevention?*	X		Trees down in creek above and below highway bridge
Threat to life and/or property?*	X		Potential threat to county road and bridge
Event caused a sudden impairment in the watershed?*	X		Caused by event described above
Imminent threat was created by this event?*	X		Downed trees may result in blockage of the bridge
For structural repairs, not repaired twice within ten years?*	X		
<b>Site Defensibility</b>			
Economic, environmental, and social documentation adequate to warrant action (Go to pages 3, 4, 5 and 6***)	X		
Proposed action technically viable? (Go to Page 9 ***)	X		

Have all the appropriate steps been taken to ensure that all segments of the affected population have been informed of the EWP program and its possible effects? YES  NO

Comments: EF4 tornado occurred on April 27, 2011. This road serves as a school bus route and a mail route. A 3 phase power line, overhead telephone and cable tv lines, and a buried gas line, are present at the road crossing.

\* Statutory

\*\* Regulation

\*\*\* DSR Pages 3 through 6 and 9 are required to support the decisions recorded on this summary page. If additional space is needed on this or any other page in this form, add appropriate pages.



DSR NO: TUSC-11-005  
Section 1E Proposed Action

Describe the preferred alternative from Findings: Section 5A:

Remove the down trees from the stream channel, and adjacent area, for 900 feet above and 200 feet below the concrete bridge.

Total installation cost identified in this DSR: Section 3: \$102,998

Section 1F NRCS State Office Review and Approval

Reviewed By: \_\_\_\_\_ Date Reviewed: \_\_\_\_\_  
State EWP Program Manager

Approved By: \_\_\_\_\_ Date Approved: \_\_\_\_\_  
State Conservationist

PRIVACY ACT AND PUBLIC BURDEN STATEMENT

NOTE: The following statement is made in accordance with the Privacy Act of 1974, (5 U.S.C. 552a) and the Paperwork Reduction Act of 1995, as amended. The authority for requesting the following information is 7 CFR 624 (EWP) and Section 216 of the Flood Control Act of 1950, Public Law 81-516, 33 U.S.C. 701b-1; and Section 403 of the Agricultural Credit Act of 1978, Public Law 95334, as amended by Section 382, of the Federal Agriculture Improvement and Reform Act of 1996, Public Law 104-127, 16 U.S.C. 2203. EWP, through local sponsors, provides emergency measures for runoff retardation and erosion control to areas where a sudden impairment of a watershed threatens life or property. The Secretary of Agriculture has delegated the administration of EWP to the Chief or NRCS on state, tribal and private lands.

Signing this form indicates the sponsor concurs and agrees to provide the regional cost-share to implement the EWP recovery measure(s) determined eligible by NRCS under the terms and conditions of the program authority. Failure to provide a signature will result in the applicant being unable to apply for or receive a grant the applicable program authorities. Once signed by the sponsor, this information may not be provided to other agencies. IRS, Department of Justice, or other State or Federal Law Enforcement agencies, and in response to a court or administrative tribunal.

The provisions of criminal and civil fraud statutes, including 18 U.S.C. 286, 287, 371, 641, 651, 1001; 15 U.S.C. 714m; and 31 U.S.C. 3729 may also be applicable to the information provided. According to the Paperwork Reduction Act of 1995, an agency may not conduct or sponsor, and a person is not required to respond to a collection of information unless it displays a valid OMB control number. The valid OMB control number for this information collection is 0578-0030. The time required to complete this information collection is estimated to average 117/1.96 minutes/hours per response, including the time for reviewing instructions, searching existing data sources, field reviews, gathering, designing, and maintaining the data needed, and completing and reviewing the collection information.

USDA NONDISCRIMINATION STATEMENT

"The U.S. Department of Agriculture (USDA) prohibits discrimination in all its programs and activities on the basis of race, color, national origin, sex, religion, age, disability, political beliefs, sexual orientation, and marital or family status. (Not all prohibited bases apply to all programs.)

Persons with disabilities who require alternative means for communication of program information (Braille, large print, audiotape, etc.) should contact USDA's TARGET Center at (202) 720-2600 (voice and TDD). To file a complaint of discrimination write USDA, Director of Civil Rights, Room 326-W, Whitten Building, 14th and Independence Avenue, SW, Washington, DC 20250-941 0 or call (202) 720-5964 (voice or TDD). USDA is an equal opportunity provider and employer.

Civil Rights Statement of Assurance

The program or activities conducted under this agreement will be in compliance with the nondiscrimination provisions contained in the Titles VI and VII of the Civil Rights Act of 1964, as amended; the Civil Rights Restoration Act of 1987 (Public Law 100-259); and other nondiscrimination statutes: namely, Section 504 of the Rehabilitation Act of 1973, Title IX of the Amendments of 1972, the Age Discrimination Act of 1975, and the Americans with Disabilities Act of 1990. They will also be in accordance with regulations of the Secretary of Agriculture (7 CFR 15, 15a, and 15b), which provide that no person in the United States shall on the grounds of race, color, national origin, gender, religion, age or disability, be excluded from participation in, be denied the benefits of, or otherwise subjected to discrimination under any program or activity receiving Federal financial assistance from the U.S. Department of Agriculture or any agency thereof.

DSR NO: TUSC-11-005

**Section 5A Findings**

**Finding: Indicate the preferred alternative from Section 2 (Enter to Section 1E):**

Remove debris for 900 feet upstream and 200 feet downstream from concrete bridge and dispose of it off-site. Removal of the debris shall be done with equipment operating from the road or streambank.

*I have considered the effects of the action and the alternatives on the Environmental Economic, Social; the Special Environmental Concerns; and the extraordinary circumstances (40 CFR 1508.27). I find for the reasons stated below, that the preferred alternative:*

Has been sufficiently analyzed in the EWP PEIS (reference all that apply)

Chapter 5.2.2.1.2

Chapter 5.2.2.1.3

Chapter 5.2.2.4.3

Chapter \_\_\_\_\_

Chapter \_\_\_\_\_

May require the preparation of an environmental assessment or environmental impact statement.

NRCS representative of the DSR team: Larry J. McCray *Larry J. McCray*

Title: Resource Engineer - USDA, NRCS Date: 20-Jun-11

**Section 5B Comments:**

Section 5C Sponsor(s) Review and Concurrence: Tuscaloosa County Commission

Sponsor Representative: *M. L. Jones*

Title: County Administrator Date: July 6, 2011

**Section 6 Attachments:**

A. Location Map

B. Site Plan or Sketches

C. Other (explain): C1 - Photographs of Debris, C2 - Historic Tornado Outbreak April 27, 2011 Map

**DAMAGE SURVEY REPORT (DSR)  
Emergency Watershed Protection Program - Recovery**

**NRCS Entry Only**

Eligible: YES  NO

Approved: YES  NO

Funding Priority Number (from Section 4) 3e

**Section 1A**

Date of Report: June 15, 2011 Limited Resource Area: YES  NO   
DSR Number: TUSC-11-004 Project Number: \_\_\_\_\_

**Section 1B Sponsor Information**

Sponsor Name: Tuscaloosa County Commission (Public Works Department)  
Address: 2810 35th Street  
City/State/Zip: Tuscaloosa, Alabama 35401  
Telephone Number: 205-345-6600 Fax: 205-345-6600

**Section 1C Site Location Information**

County: Tuscaloosa State: Alabama Congressional District: 6  
Latitude: N33.229581 Longitude: W87.462234 Section: 10 Township: 21S Range: 09W  
UTM Coordinates: 16S0456932/3676834  
Drainage Name: Hurricane Creek Reach: 1  
Damage Description: Trees down in stream above and below county highway, with concrete open span bridge, from tornado that occurred on April 27, 2011. Potential for the debris to block flow through the bridge opening exists.

All answers in this Section must be YES in order to be eligible for EWP assistance.

Site Eligibility	YES	NO	Remarks
Damage was a result of a natural disaster?*	<input checked="" type="checkbox"/>		EF4 tornado that occurred on April 27, 2011
Recovery measures would be for runoff retardation or soil erosion prevention?*	<input checked="" type="checkbox"/>		Trees down in creek above and below highway bridge
Threat to life and/or property?*	<input checked="" type="checkbox"/>		Potential threat to county road and bridge
Event caused a sudden impairment in the watershed?*	<input checked="" type="checkbox"/>		Caused by event described above
Imminent threat was created by this event?*	<input checked="" type="checkbox"/>		Downed trees may result in blockage of the bridge
For structural repairs, not repaired twice within ten years?*	<input checked="" type="checkbox"/>		
<b>Site Defensibility</b>			
Economic, environmental, and social documentation adequate to warrant action (Go to pages 3, 4, 5 and 6***)	<input checked="" type="checkbox"/>		
Proposed action technically viable? (Go to Page 9 ***)	<input checked="" type="checkbox"/>		

Have all the appropriate steps been taken to ensure that all segments of the affected population have been informed of the EWP program and its possible effects? YES  NO

Comments: EF4 tornado occurred on April 27, 2011. This road serves as a school bus route and a mail route.

\* Statutory  
\*\* Regulation  
\*\*\* DSR Pages 3 through 6 and 9 are required to support the decisions recorded on this summary page. If additional space is needed on this or any other page in this form, add appropriate pages.

DSR NO: TUSC-11-004  
Section 1E Proposed Action

Describe the preferred alternative from Findings: Section 5A:

Remove the down and fallen trees from the stream channel for a distance of 3,000 feet (2,800 feet upstream and 200 feet downstream) from

Total installation cost identified in this DSR: Section 3: \$188,280

**Section 1F NRCS State Office Review and Approval**

Reviewed By: \_\_\_\_\_ Date Reviewed: \_\_\_\_\_  
State EWP Program Manager

Approved By: \_\_\_\_\_ Date Approved: \_\_\_\_\_  
State Conservationist

**PRIVACY ACT AND PUBLIC BURDEN STATEMENT**

NOTE: The following statement is made in accordance with the Privacy Act of 1974, (5 U.S.C. 552a) and the Paperwork Reduction Act of 1995, as amended. The authority for requesting the following information is 7 CFR 624 (EWP) and Section 216 of the Flood Control Act of 1950, Public Law 81-516, 33 U.S.C. 701b-1; and Section 403 of the Agricultural Credit Act of 1978, Public Law 95334, as amended by Section 382, of the Federal Agriculture Improvement and Reform Act of 1996, Public Law 104-127, 16 U.S.C. 2203. EWP, through local sponsors, provides emergency measures for runoff retardation and erosion control to areas where a sudden impairment of a watershed threatens life or property. The Secretary of Agriculture has delegated the administration of EWP to the Chief or NRCS on state, tribal and private lands.

Signing this form indicates the sponsor concurs and agrees to provide the regional cost-share to implement the EWP recovery measure(s) determined eligible by NRCS under the terms and conditions of the program authority. Failure to provide a signature will result in the applicant being unable to apply for or receive a grant the applicable program authorities. Once signed by the sponsor, this information may not be provided to other agencies. IRS, Department of Justice, or other State or Federal Law Enforcement agencies, and in response to a court or administrative tribunal.

The provisions of criminal and civil fraud statutes, including 18 U.S.C. 286, 287, 371, 641, 651, 1001; 15 U.S.C. 714m; and 31 U.S.C. 3729 may also be applicable to the information provided. According to the Paperwork Reduction Act of 1995, an agency may not conduct or sponsor, and a person is not required to respond to a collection of information unless it displays a valid OMB control number. The valid OMB control number for this information collection is 0578-0030. The time required to complete this information collection is estimated to average 117/1.96 minutes/hours per response, including the time for reviewing instructions, searching existing data sources, field reviews, gathering, designing, and maintaining the data needed, and completing and reviewing the collection information.

**USDA NONDISCRIMINATION STATEMENT**

"The U.S. Department of Agriculture (USDA) prohibits discrimination in all its programs and activities on the basis of race, color, national origin, sex, religion, age, disability, political beliefs, sexual orientation, and marital or family status. (Not all prohibited bases apply to all programs.)

Persons with disabilities who require alternative means for communication of program information (Braille, large print, audiotape, etc.) should contact USDA's TARGET Center at (202) 720-2600 (voice and TDD). To file a complaint of discrimination write USDA, Director of Civil Rights, Room 326-W, Whitten Building, 14th and Independence Avenue, SW, Washington, DC 20250-941 0 or call (202) 720-5964 (voice or TDD). USDA is an equal opportunity provider and employer.

**Civil Rights Statement of Assurance**

The program or activities conducted under this agreement will be in compliance with the nondiscrimination provisions contained in the Titles VI and VII of the Civil Rights Act of 1964, as amended; the Civil Rights Restoration Act of 1987 (Public Law 100-259); and other nondiscrimination statutes: namely, Section 504 of the Rehabilitation Act of 1973, Title IX of the Amendments of 1972, the Age Discrimination Act of 1975, and the Americans with Disabilities Act of 1990. They will also be in accordance with regulations of the Secretary of Agriculture (7 CFR 15, 15a, and 15b), which provide that no person in the United States shall on the grounds of race, color, national origin, gender, religion, age or disability, be excluded from participation in, be denied the benefits of, or otherwise subjected to discrimination under any program or activity receiving Federal financial assistance from the U.S. Department of Agriculture or any agency thereof.

DSR NO: TUSC-11-004

Section 5A Findings

**Finding: Indicate the preferred alternative from Section 2 (Enter to Section 1E):**


Remove debris from the stream channel for 2,800 feet upstream and 200 feet downstream from the concrete bridge. Dispose of all debris off-site. Removal of the debris shall be done with equipment operating from the road or streambank.

*I have considered the effects of the action and the alternatives on the Environmental Economic, Social; the Special Environmental Concerns; and the extraordinary circumstances (40 CFR 1508.27). I find for the reasons stated below, that the preferred alternative:*

Has been sufficiently analyzed in the EWP PEIS (reference all that apply)

- Chapter 5.2.2.1.2
- Chapter 5.2.2.1.3
- Chapter 5.2.2.4.3
- Chapter \_\_\_\_\_
- Chapter \_\_\_\_\_


May require the preparation of an environmental assessment or environmental impact statement.

NRCS representative of the DSR team: Larry J. McCray 

Title: Resource Engineer - USDA, NRCS Date: 15-Jun-11

**Section 5B Comments:**

Section 5C Sponsor(s) Review and Concurrence: Tuscaloosa County Commission

Sponsor Representative: 

Title: County Administrator Date: July 6, 2011

**Section 6 Attachments:**

- A. Location Map
- B. Site Plan or Sketches
- C. Other (explain): C1 - Photographs of Debris; C2 - Historic Tornado Outback April 27, 2011 Map

**DAMAGE SURVEY REPORT (DSR)  
Emergency Watershed Protection Program - Recovery**

<b>NRCS Entry Only</b>				
Eligible:	YES	<input type="checkbox"/>	NO	<input type="checkbox"/>
Approved:	YES	<input type="checkbox"/>	NO	<input type="checkbox"/>
Funding Priority Number (from Section 4)				<b>3e</b>

**Section 1A**

Date of Report: June 14, 2011 Limited Resource Area: YES  NO   
DSR Number: TUSC-11-003 Project Number: \_\_\_\_\_

**Section 1B Sponsor Information**

Sponsor Name: Tuscaloosa County Commission (Public Works Department)  
Address: 2810 35th Street  
City/State/Zip: Tuscaloosa, Alabama 35401  
Telephone Number: 205-345-6600 Fax: 205-345-6600

**Section 1C Site Location Information**

County: Tuscaloosa State: Alabama Congressional District: 6  
Latitude: N33.332047° Longitude: W87.238007° Section: 2 Township: 20S Range: 07W  
UTM Coordinates: 16S0477850/3688124  
Drainage Name: Davis Creek Reach: 1

Damage Description: Trees are down in stream above county highway, with concrete open span bridge, as a result of tornado that occurred on April 27, 2011. Potential for the debris to block flow through the bridge opening exists.

All answers in this Section must be YES in order to be eligible for EWP assistance.

Site Eligibility	YES	NO	Remarks
Damage was a result of a natural disaster?*	<b>X</b>		EF4 tornado that occurred on April 27, 2011
Recovery measures would be for runoff retardation or soil erosion prevention?*	<b>X</b>		Trees down in creek upstream from the bridge
Threat to life and/or property?*	<b>X</b>		Potential threat to county road and bridge
Event caused a sudden impairment in the watershed?*	<b>X</b>		Caused by event described above
Imminent threat was created by this event?*	<b>X</b>		Downed trees may result in blockage of the bridge
For structural repairs, not repaired twice within ten years?*	<b>X</b>		
<b>Site Defensibility</b>			
Economic, environmental, and social documentation adequate to warrant action (Go to pages 3, 4, 5 and 6***)	<b>X</b>		
Proposed action technically viable? (Go to Page 9 ***)	<b>X</b>		

Have all the appropriate steps been taken to ensure that all segments of the affected population have been informed of the EWP program and its possible effects? YES  NO

Comments: EF4 tornado occurred on April 27, 2011. This road serves as a school bus route, a mail route, and as a route for workers and coal trucks to get to Jim Walter Mine No. 7. A distribution power line is present at the road crossing.

\* Statutory

\*\* Regulation

\*\*\* DSR Pages 3 through 6 and 9 are required to support the decisions recorded on this summary page. If additional space is needed on this or any other page in this form, add appropriate pages.

DSR NO: TUSC-11-003

**Section 1E Proposed Action**

Describe the preferred alternative from Findings: Section 5A:

Remove down trees from the stream, and 25 feet out on both sides, beginning approximately 400 feet above the concrete bridge and proceed

Total installation cost identified in this DSR: Section 3: \$128,327

**Section 1F NRCS State Office Review and Approval**

Reviewed By: \_\_\_\_\_ Date Reviewed: \_\_\_\_\_  
State EWP Program Manager

Approved By: \_\_\_\_\_ Date Approved: \_\_\_\_\_  
State Conservationist

**PRIVACY ACT AND PUBLIC BURDEN STATEMENT**

NOTE: The following statement is made in accordance with the Privacy Act of 1974, (5 U.S.C. 552a) and the Paperwork Reduction Act of 1995, as amended. The authority for requesting the following information is 7 CFR 624 (EWP) and Section 216 of the Flood Control Act of 1950, Public Law 81-516, 33 U.S.C. 701b-1; and Section 403 of the Agricultural Credit Act of 1978, Public Law 95334, as amended by Section 382, of the Federal Agriculture Improvement and Reform Act of 1996, Public Law 104-127, 16 U.S.C. 2203. EWP, through local sponsors, provides emergency measures for runoff retardation and erosion control to areas where a sudden impairment of a watershed threatens life or property. The Secretary of Agriculture has delegated the administration of EWP to the Chief or NRCS on state, tribal and private lands.

Signing this form indicates the sponsor concurs and agrees to provide the regional cost-share to implement the EWP recovery measure(s) determined eligible by NRCS under the terms and conditions of the program authority. Failure to provide a signature will result in the applicant being unable to apply for or receive a grant the applicable program authorities. Once signed by the sponsor, this information may not be provided to other agencies. IRS, Department of Justice, or other State or Federal Law Enforcement agencies, and in response to a court or administrative tribunal.

The provisions of criminal and civil fraud statutes, including 18 U.S.C. 286, 287, 371, 641, 651, 1001; 15 U.S.C. 714m; and 31 U.S.C. 3729 may also be applicable to the information provided. According to the Paperwork Reduction Act of 1995, an agency may not conduct or sponsor, and a person is not required to respond to a collection of information unless it displays a valid OMB control number. The valid OMB control number for this information collection is 0578-0030. The time required to complete this information collection is estimated to average 117/1.96 minutes/hours per response, including the time for reviewing instructions, searching existing data sources, field reviews, gathering, designing, and maintaining the data needed, and completing and reviewing the collection information.

**USDA NONDISCRIMINATION STATEMENT**

"The U.S. Department of Agriculture (USDA) prohibits discrimination in all its programs and activities on the basis of race, color, national origin, sex, religion, age, disability, political beliefs, sexual orientation, and marital or family status. (Not all prohibited bases apply to all programs.)

Persons with disabilities who require alternative means for communication of program information (Braille, large print, audiotape, etc.) should contact USDA's TARGET Center at (202) 720-2600 (voice and TDD). To file a complaint of discrimination write USDA, Director of Civil Rights, Room 326-W, Whitten Building, 14th and Independence Avenue, SW, Washington, DC 20250-9410 or call (202) 720-5964 (voice or TDD). USDA is an equal opportunity provider and employer.

**Civil Rights Statement of Assurance**

The program or activities conducted under this agreement will be in compliance with the nondiscrimination provisions contained in the Titles VI and VII of the Civil Rights Act of 1964, as amended; the Civil Rights Restoration Act of 1987 (Public Law 100-259); and other nondiscrimination statutes: namely, Section 504 of the Rehabilitation Act of 1973, Title IX of the Amendments of 1972, the Age Discrimination Act of 1975, and the Americans with Disabilities Act of 1990. They will also be in accordance with regulations of the Secretary of Agriculture (7 CFR 15, 15a, and 15b), which provide that no person in the United States shall on the grounds of race, color, national origin, gender, religion, age or disability, be excluded from participation in, be denied the benefits of, or otherwise subjected to discrimination under any program or activity receiving Federal financial assistance from the U.S. Department of Agriculture or any agency thereof.

DSR NO: TUSC-11-003

Section 5A Findings

**Finding: Indicate the preferred alternative from Section 2 (Enter to Section 1E):**

Begin at 400 feet upstream from concrete bridge and remove debris from the stream in an upstream direction for 2,100 feet. Removal of the debris shall be done with equipment operating from the streambank. Dispose of debris off site.

*I have considered the effects of the action and the alternatives on the Environmental Economic, Social; the Special Environmental Concerns; and the extraordinary circumstances (40 CFR 1508.27). I find for the reasons stated below, that the preferred alternative:*

Has been sufficiently analyzed in the EWP PEIS (reference all that apply)

Chapter 5.2.2.1.2


Chapter 5.2.2.1.3

Chapter 5.2.2.4.3

Chapter \_\_\_\_\_

Chapter \_\_\_\_\_

May require the preparation of an environmental assessment or environmental impact statement.

NRCS representative of the DSR team: Larry J. McCray 

Title: Resource Engineer - USDA, NRCS Date: 14-Jun-11

Section 5B Comments:

Section 5C Sponsor(s) Review and Concurrence: Tuscaloosa County Commission

Sponsor Representative: 

Title: County Administrator Date: July 6, 2011

Section 6 Attachments:

A. Location Map

B. Site Plan or Sketches

C. Other (explain): C1 - Photographs of Debris; C2 - Historic Tornado Outbreak April 27, 2011 Map



**DAMAGE SURVEY REPORT (DSR)  
Emergency Watershed Protection Program - Recovery**

<b>NRCS Entry Only</b>				
Eligible:	YES	<input type="checkbox"/>	NO	<input type="checkbox"/>
Approved:	YES	<input type="checkbox"/>	NO	<input type="checkbox"/>
Funding Priority Number (from Section 4)				<b>3e</b>

**Section 1A**

Date of Report: June 15, 2011 Limited Resource Area: YES  NO   
DSR Number: TUSC-11-002 Project Number: \_\_\_\_\_

**Section 1B Sponsor Information**

Sponsor Name: Tuscaloosa County Commission (Public Works Department)  
Address: 2810 35th Street  
City/State/Zip: Tuscaloosa, Alabama 35401  
Telephone Number: 205-345-6600 Fax: 205-345-6600

**Section 1C Site Location Information**

County: Tuscaloosa State: Alabama Congressional District: 6  
Latitude: N33.342532 Longitude: W87.216187 Section: 36 Township: 19S Range: 07W  
UTM Coordinates: 16S0479883/3689282  
Drainage Name: Hogsick Creek Reach: 1  
Damage Description: Trees down in stream above and below highway culvert from tornado that occurred on April 27, 2011. There is a potential for the debris to block flow through the culvert.

All answers in this Section must be YES in order to be eligible for EWP assistance.

Site Eligibility	YES	NO	Remarks
Damage was a result of a natural disaster?*	<input checked="" type="checkbox"/>	<input type="checkbox"/>	EF4 tornado that occurred on April 27, 2011
Recovery measures would be for runoff retardation or soil erosion prevention?*	<input checked="" type="checkbox"/>	<input type="checkbox"/>	Trees down in creek above and below concrete culvert
Threat to life and/or property?*	<input checked="" type="checkbox"/>	<input type="checkbox"/>	Potential threat to county road and culvert
Event caused a sudden impairment in the watershed?*	<input checked="" type="checkbox"/>	<input type="checkbox"/>	Caused by event described above
Imminent threat was created by this event?*	<input checked="" type="checkbox"/>	<input type="checkbox"/>	Downed trees may result in blockage of culvert
For structural repairs, not repaired twice within ten years?*	<input checked="" type="checkbox"/>	<input type="checkbox"/>	
<b>Site Defensibility</b>			
Economic, environmental, and social documentation adequate to warrant action (Go to pages 3, 4, 5 and 6***)	<input checked="" type="checkbox"/>	<input type="checkbox"/>	
Proposed action technically viable? (Go to Page 9 ***)	<input checked="" type="checkbox"/>	<input type="checkbox"/>	

Have all the appropriate steps been taken to ensure that all segments of the affected population have been informed of the EWP program and its possible effects? YES  NO

Comments: This road serves as a school bus route, a mail route and as a route for workers and coal trucks to get to Jim Walter Mine No. 7. A 3 phase power line, a telephone line and a natural gas line are present at the road crossing.

\* Statutory  
\*\* Regulation  
\*\*\* DSR Pages 3 through 6 and 9 are required to support the decisions recorded on this summary page. If additional space is needed on this or any other page in this form, add appropriate pages.

DSR NO: TUSC-11-002  
Section 1E Proposed Action

Describe the preferred alternative from Findings: Section 5A:

Remove down trees from stream, and for 50 feet out on both sides, for 700 feet above and 200 feet below the concrete culvert.

Total installation cost identified in this DSR: Section 3:     \$75,831

**Section 1F NRCS State Office Review and Approval**

Reviewed By: \_\_\_\_\_ Date Reviewed: \_\_\_\_\_  
State EWP Program Manager

Approved By: \_\_\_\_\_ Date Approved: \_\_\_\_\_  
State Conservationist

**PRIVACY ACT AND PUBLIC BURDEN STATEMENT**

NOTE: The following statement is made in accordance with the Privacy Act of 1974, (5 U.S.C. 552a) and the Paperwork Reduction Act of 1995, as amended. The authority for requesting the following information is 7 CFR 624 (EWP) and Section 216 of the Flood Control Act of 1950, Public Law 81-516, 33 U.S.C. 701b-1; and Section 403 of the Agricultural Credit Act of 1978, Public Law 95334, as amended by Section 382, of the Federal Agriculture Improvement and Reform Act of 1996, Public Law 104-127, 16 U.S.C. 2203. EWP, through local sponsors, provides emergency measures for runoff retardation and erosion control to areas where a sudden impairment of a watershed threatens life or property. The Secretary of Agriculture has delegated the administration of EWP to the Chief or NRCS on state, tribal and private lands.

Signing this form indicates the sponsor concurs and agrees to provide the regional cost-share to implement the EWP recovery measure(s) determined eligible by NRCS under the terms and conditions of the program authority. Failure to provide a signature will result in the applicant being unable to apply for or receive a grant the applicable program authorities. Once signed by the sponsor, this information may not be provided to other agencies. IRS, Department of Justice, or other State or Federal Law Enforcement agencies, and in response to a court or administrative tribunal.

The provisions of criminal and civil fraud statutes, including 18 U.S.C. 286, 287, 371, 641, 651, 1001; 15 U.S.C. 714m; and 31 U.S.C. 3729 may also be applicable to the information provided. According to the Paperwork Reduction Act of 1995, an agency may not conduct or sponsor, and a person is not required to respond to a collection of information unless it displays a valid OMB control number. The valid OMB control number for this information collection is 0578-0030. The time required to complete this information collection is estimated to average 117/1.96 minutes/hours per response, including the time for reviewing instructions, searching existing data sources, field reviews, gathering, designing, and maintaining the data needed, and completing and reviewing the collection information.

**USDA NONDISCRIMINATION STATEMENT**

"The U.S. Department of Agriculture (USDA) prohibits discrimination in all its programs and activities on the basis of race, color, national origin, sex, religion, age, disability, political beliefs, sexual orientation, and marital or family status. (Not all prohibited bases apply to all programs.)

Persons with disabilities who require alternative means for communication of program information (Braille, large print, audiotape, etc.) should contact USDA's TARGET Center at (202) 720-2600 (voice and TDD). To file a complaint of discrimination write USDA, Director of Civil Rights, Room 326-W, Whitten Building, 14th and Independence Avenue, SW, Washington, DC 20250-941 0 or call (202) 720-5964 (voice or TDD). USDA is an equal opportunity provider and employer.

**Civil Rights Statement of Assurance**

The program or activities conducted under this agreement will be in compliance with the nondiscrimination provisions contained in the Titles VI and VII of the Civil Rights Act of 1964, as amended; the Civil Rights Restoration Act of 1987 (Public Law 100-259); and other nondiscrimination statutes: namely, Section 504 of the Rehabilitation Act of 1973, Title IX of the Amendments of 1972, the Age Discrimination Act of 1975, and the Americans with Disabilities Act of 1990. They will also be in accordance with regulations of the Secretary of Agriculture (7 CFR 15, 15a, and 15b), which provide that no person in the United States shall on the grounds of race, color, national origin, gender, religion, age or disability, be excluded from participation in, be denied the benefits of, or otherwise subjected to discrimination under any program or activity receiving Federal financial assistance from the U.S. Department of Agriculture or any agency thereof.

DSR NO: TUSC-11-002

Section 5A Findings

**Finding: Indicate the preferred alternative from Section 2 (Enter to Section 1E):**

Remove debris from upstream and downstream sides of the concrete box culvert and dispose of it off-site. Removal of the debris shall be done with equipment operating from the road or streambank.

*I have considered the effects of the action and the alternatives on the Environmental Economic, Social; the Special Environmental Concerns; and the extraordinary circumstances (40 CFR 1508.27). I find for the reasons stated below, that the preferred alternative:*

Has been sufficiently analyzed in the EWP PEIS (reference all that apply)

Chapter 5.2.2.1.2

Chapter 5.2.2.1.3

Chapter 5.2.2.4.3

Chapter \_\_\_\_\_

Chapter \_\_\_\_\_

May require the preparation of an environmental assessment or environmental impact statement.

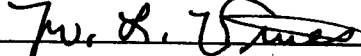
NRCS representative of the DSR team: Larry J. McCray

Title: Resource Engineer - USDA, NRCS

Date: 15-Jun-11

Section 5B Comments:

Section 5C Sponsor(s) Review and Concurrence: Tuscaloosa County Commission

Sponsor Representative: 

Title: County Administrator

Date: July 6, 2011

Section 6 Attachments:

A. Location Map

B. Site Plan or Sketches

C. Other (explain): C1 - Photographs of Debris; C2 - Historic Tornado Outbreak April 27, 2011 Map

**INSOLVENTS, ERRORS AND TAXES IN LITIGATION FOR 20<sup>10</sup> AND  
UNCOLLECTED INSOLVENTS AND TAXES IN LITIGATION FOR PREVIOUS YEAR(S)**

**THE STATE OF ALABAMA**

Tuscaloosa County

BE IT REMEMBERED, That at the meeting of the Board of County Commissioners of said County, held on this 15th day of June, 20<sup>11</sup>,

Peyton C. Cochrane, Tax Collector of said County, made his report of "Insolvents", "Errors in Assessment" and "Taxes in Litigation" on taxes for the current year 20<sup>10</sup>, as required by Code of Ala. 1975, Section 40-5-23. And after a careful and rigid examination of said reports by said Board, it was considered and adjudged that said collector be allowed credit on his final settlement with the Comptroller for the following amounts:


Insolvents: State Taxes—General -----	\$ <u>4,061.80</u>
—Soldier-----	\$ <u>1,624.72</u>
—School -----	\$ <u>4,874.16</u>
Errors in Assessments: State Taxes—General -----	\$ <u>141,797.00</u>
—Soldier-----	\$ <u>56,718.80</u>
—School-----	\$ <u>170,156.40</u>
Taxes in Litigation: State Taxes—General -----	\$ <u>1,269.25</u>
—Soldier-----	\$ <u>507.70</u>
—School -----	\$ <u>1,523.10</u>

And said Collector has also made his report for final allowance of the uncollected balances of Insolvent Taxes for the previous year 20<sup>09</sup>, as required by Code of Ala. 1975, Section 40-5-29; and the Board thereupon made the following allowances to said Collector of such Insolvent Taxes as he may have been unable to collect, as follows:

State Taxes—General -----	\$ <u>2,188.45</u>
—Soldier -----	\$ <u>875.38</u>
—School -----	\$ <u>2,626.14</u>

And said Collector is also allowed credit for the following taxes in litigation for the previous year(s) which he has been unable to collect as follows:

	General	Soldier	School
<u>2009 Litigations Remaining</u>	\$ <u>1,441.35</u>	\$ <u>576.54</u>	\$ <u>1,729.62</u>
_____	\$ _____	\$ _____	\$ _____
_____	\$ _____	\$ _____	\$ _____
<u>See Attached For Balance on Remaining Years</u>	\$ _____	\$ _____	\$ _____

Given under my hand this 21st day of June, 20<sup>11</sup>  
  
 \_\_\_\_\_  
 Presiding Officer

See Code of Ala. 1975, Sections 40-5-23, 40-5-24 and 40-5-25 as to taxes of current year and Sections 40-5-26, 40-5-28 and 40-5-29 as to insolvent taxes and taxes in litigation of previous year(s).

STATE OF ALABAMA §

COUNTY OF TUSCALOOSA §

**AUTHORIZATION OF LEGAL ACTION TO FACILITATE  
DEBRIS REMOVAL FROM PRIVATE PROPERTY**

**WHEREAS**, on April 15, 2011, and again on April 27, 2011, the residents of Tuscaloosa County suffered catastrophic damage from a series of tornadoes which struck Alabama; and


**WHEREAS**, the tornadoes which struck Tuscaloosa County on April 27, 2011, caused severe damage to both public and private property and infrastructure, and resulted in a significant loss of life; and

**WHEREAS**, the Governor of the State of Alabama and the President of the United States have both issued emergency declarations for Tuscaloosa County, and the Tuscaloosa County Commission has declared an emergency for the areas affected by the storms; and

**WHEREAS**, Tuscaloosa County has requested the assistance of the Federal Emergency Management Agency (FEMA) in the removal of debris from private property.

**NOW, THEREFORE, BE IT RESOLVED BY THE TUSCALOOSA COUNTY COMMISSION**, that the County Attorney is authorized to pursue any legal remedies that will aid in the removal of debris from the affected areas, including the filing of suits to abate the nuisance caused by the debris being allowed to remain on the property, or condemnation through the use of eminent domain if it becomes necessary to acquire rights-of-way to facilitate the abatement of the nuisance. The Commission finds that it is in the public interest and serves a public purpose to have debris removed from private property in order to protect and preserve property or public health and safety, and to ensure the economic recovery of the community.

**IN WITNESS WHEREOF**, the Tuscaloosa County Commission has caused this Resolution to be executed in its name and on its behalf by its Chairman on this the 6<sup>th</sup> day of July, 2011.

  
W. Hardy McCollum, Chairman  
Tuscaloosa County Commission

ATTEST:

  
Melvin Vines, County Administrator